

# The Western Australian Local Government Directory 2024



WALGA

Influence. Support. Expertise.



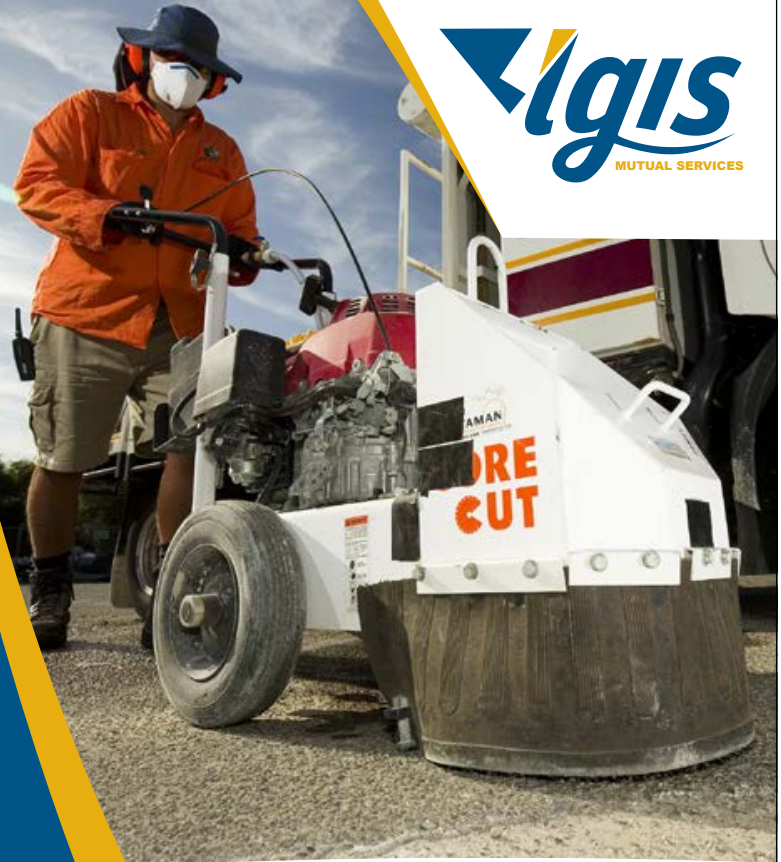
# Local governments working together.

*At LGIS, protecting our local government members is what we do.*

We make sure our members have the right cover to suit their needs. If disaster strikes, our local government specialists help get them, and their community, back on their feet as soon as possible.

It's our members who make Western Australia such a great place to live – their roads get us around, we meet in their libraries and recreation centres, they manage our waste, and provide connection for the elderly. Every day they provide the countless services and support which makes us a community.

**We believe that's worth protecting.**



**To find out how you can get the most out of your LGIS membership, visit [lgisw.com.au](http://lgisw.com.au) or call 9483 8888.**

# Contents

<b>Western Australian Local Government Association</b> An overview of the role of WALGA.	2
<b>State Council and Zones</b> This section contains the State Council, Metropolitan and Country Zones.	3-4
<b>Quick Reference Guide</b> Quick reference guide to all Council contact details including telephone, email and website.	5-9
<b>Individual Local Government Listings – Directory Pages</b> This section provides a comprehensive view of all Councils within Western Australia including the Shires of Christmas Island and Cocos (Keeling) Islands, giving financial data, Councillors, Chief Executive Officers, statistics, suburbs and localities and Council Meeting details.	10-79
<b>Suburbs and Localities Full List</b> Alphabetical listing of suburbs and localities not able to fit on directory pages.	80
<b>Regional Councils</b> This section contains information on Regional Local Government Bodies.	81-83
<b>Maps</b> Maps depicting Local Government districts.	84-90

*All information in this document is up to date as of February 9, 2024. For the most up-to-date and relevant information across the year, visit WALGA's online directory or visit the individual Local Government's website.*



**Cover photo:** Lauren Atkin (PA for the Director of Infrastructure Services) and Narketta Bridgeman (Ranger) – City of Greater Geraldton

# Western Australian Local Government Association

## Our Purpose

To deliver better outcomes for WA Local Governments and their communities

The Western Australian Local Government Association (WALGA) is an independent, Member-based, not for profit organisation representing and supporting the WA Local Government sector.

Our Membership includes all 139 Local Governments in the State. WALGA uses its influence, support and expertise to deliver better outcomes for WA Local Governments and their communities.

We do this through effective advocacy to all levels of Government on behalf of our Members, and by the provision of expert advice, services and support to Local Governments.

WALGA's vision is for agile and inclusive Local Governments enhancing community wellbeing and enabling economic prosperity.

This Local Government Directory is a comprehensive listing of all WA Councils as of February 2024, compiled by the WALGA Advocacy team.

## WALGA Teams and Services

The WALGA organisational structure comprises four portfolios, each with an Executive Manager reporting to the Chief Executive Officer.

### Chief Executive Officer

Nick Sloan

### Executive Director Member Services

Tony Brown

### Executive Manager Advocacy

Rachel Horton

### Executive Manager Infrastructure

Ian Duncan

### Executive Manager Policy

Nicole Matthews

For more information, visit [walga.asn.au](http://walga.asn.au) or call 08 9213 2000.

# State Council

As of February 2024


## State Councillors

Cr Karen Chappel AM JP ..... President  
Cr Paul Kelly ..... Deputy President  
Central Metropolitan Zone  
President Chris Antonio ..... Avon-Midland  
Country Zone  
President Cr Phil Blight ..... Central Country Zone  
Cr Helen Sadler ..... Central Metropolitan Zone  
President Paige McNeil ..... East Metropolitan Zone  
Cr Emily Wilding ..... East Metropolitan Zone  
President Eddie Smith ..... Gascoyne Country Zone  
President Cr Laurene Bonza ..... Goldfields Esperance  
Country Zone  
Cr Stephen Strange ..... Great Eastern Country Zone  
Cr Scott Crosby ..... Great Southern Country Zone  
President Chris Mitchell JP ... Kimberley Country Zone  
President Cr Les Price ..... Murchison Country Zone  
Cr Michael Dudek ..... North Metropolitan Zone  
Cr Lewis Hutton ..... North Metropolitan Zone  
Cr Bronwyn Smith ..... North Metropolitan Zone

President Cr Kirrilee Warr ..... Northern Country Zone  
Mayor Rhys Williams ..... Peel Country Zone  
Cr Wendy McWhirter-Brooks ..... Pilbara Country Zone  
Mayor Patrick Hall ..... South East Metropolitan Zone  
Cr Adam Hort ..... South East Metropolitan Zone  
Mayor Logan Howlett JP ..... South Metropolitan Zone  
Cr Karen Wheatland ..... South Metropolitan Zone  
Cr Barry Winmar ..... South Metropolitan Zone  
President Cr Tony Dean ..... South West Country Zone

## Ex-Officio

Mr Anthony Vuleta ..... LG Professionals  
Lord Mayor Basil Zempilas ..... The Rt Hon the Lord  
Mayor, City of Perth



# Metropolitan Zones

## Central Metropolitan Zone (9)

**Members:** Cambridge, Claremont, Cottesloe, Mosman Park, Nedlands, Peppermint Grove, Perth, Subiaco, Vincent

## East Metropolitan Zone (6)

**Members:** Bassendean, Bayswater, Belmont, Kalamunda, Mundaring, Swan

## North Metropolitan Zone (3)

**Members:** Joondalup, Stirling, Wanneroo

## South Metropolitan Zone (6)

**Members:** Cockburn, East Fremantle, Fremantle, Kwinana, Melville, Rockingham

## South-East Metropolitan Zone (5)

**Members:** Armadale, Canning, Gosnells, South Perth, Victoria Park

## Executive Officer for all Metropolitan Zones

Ms Chantelle O'Brien  
WALGA  
170 Railway Parade  
WEST LEEDERVILLE WA 6007

**Tel:** 9213 2013

**Email:** [cobrien@walga.asn.au](mailto:cobrien@walga.asn.au)

# Country Zones

## Avon-Midland Country Zone (11)

**Executive Officer:** Mr Robert Dew  
PO Box 70 WONGAN HILLS 6603  
**Tel:** 9620 1234 **Mobile:** 0429 962 013 **Fax:** 9620 1273  
**Email:** tambin@westnet.com.au

**Members:** Chittering, Dalwallinu, Dandaragan, Gingin, Goomalling, Moora, Northam, Toodyay, Victoria Plains, Wongan-Ballidu, York

## Central Country Zone (15)

**Executive Officer:** Mr Tony Brown  
WALGA, 170 Railway Parade,  
WEST LEEDERVILLE WA 6007  
**Tel:** 9213 2051 **Mobile:** 0439 914 349  
**Email:** tbrown@walga.asn.au

**Members:** Beverley, Brookton, Corrigin, Cuballing, Dumbleyung, Kulin, Lake Grace, Narrogin, Pingelly, Quairading, Wagin, Wandering, West Arthur, Wickepin, Williams

## Goldfields Esperance Country Zone (10)

**Executive Officer:** Mr Andrew Mann  
**Mobile:** 0403 447 303  
**Email:** mannadvisory@bigpond.com

**Members:** Coolgardie, Dundas, Esperance, Kalgoorlie-Boulder, Laverton, Leonora, Menzies, Ngaanyatjarraku, Ravensthorpe, Wiluna

## Gascoyne Country Zone (4)

**Executive Officer:** Ms Chantelle O'Brien  
WALGA, 170 Railway Parade,  
WEST LEEDERVILLE WA 6007  
**Tel:** 9213 2013  
**Email:** cobrien@walga.asn.au

**Members:** Carnarvon, Exmouth, Shark Bay, Upper Gascoyne

## Great Eastern Country Zone (16)

**Executive Officer:** Mr James McGovern  
WALGA, 170 Railway Parade,  
WEST LEEDERVILLE WA 6007  
**Tel:** 9213 2093 **Mobile:** 0417 961 203  
**Email:** jmcgovern@walga.asn.au

**Members:** Bruce Rock, Cunderdin, Dowerin, Kellerberrin, Kondinin, Koorda, Merredin, Mount Marshall, Mukinbudin, Narembeen, Nungarin, Tammin, Trayning, Westonia, Wyalkatchem, Yilgarn

## Great Southern Country Zone (11)

**Executive Officer:** Ms Lyn Fogg  
WALGA, 170 Railway Parade,  
WEST LEEDERVILLE WA 6007  
**Tel:** 9213 2042 **Email:** lfogg@walga.asn.au

**Members:** Albany, Broomehill-Tambellup, Cranbrook, Denmark, Gnowangerup, Jerramungup, Katanning, Kent, Kojonup, Plantagenet, Woodanilling

## Kimberley Country Zone (6)

**Executive Officer:** Ms Jane Lewis  
c/o NAJA Business Consulting Services  
**Mobile:** 0419 322 779  
**Email:** jane@reditresearch.com.au

**Members:** Broome, Christmas Island, Cocos (Keeling) Islands, Derby-West Kimberley, Halls Creek, Wyndham-East Kimberley

## Murchison Country Zone (6)

**Executive Officer:** Ms Samantha Appleton  
39 Mitchell St, SPALDING 6530  
**Mobile:** 0477 788 370  
**Email:** samantha.appleton1212@gmail.com

**Members:** Cue, Meekatharra, Mount Magnet, Murchison, Sandstone, Yalgoo

## Northern Country Zone (10)

**Executive Officer:** Ms Dianne Daniels  
9 Hill Creek Road, MORESBY WA 6530  
**Tel:** 0427 230 807  
**Email:** eo@northerncountryzone.com.au

**Members:** Carnamah, Chapman Valley, Coorow, Greater Geraldton, Irwin, Mingenew, Morawa, Northampton, Perenjori, Three Springs

## Peel Country Zone (5)

**Executive Officer:** Ms Chantelle O'Brien  
WALGA, 170 Railway Parade,  
WEST LEEDERVILLE WA 6007  
**Tel:** 9213 2013  
**Email:** cobrien@walga.asn.au

**Members:** Boddington, Mandurah, Murray, Serpentine-Jarrahdale, Waroona

## Pilbara Country Zone (4)

**Executive Officer:** Ms Chantelle O'Brien  
WALGA, 170 Railway Parade,  
WEST LEEDERVILLE WA 6007  
**Tel:** 9213 2013  
**Email:** cobrien@walga.asn.au

**Members:** Ashburton, East Pilbara, Karratha, Port Hedland

## South West Country Zone (12)

**Executive Officers:** Mr Chris Hossen and Ms Chantelle O'Brien  
WALGA, 170 Railway Parade, WEST LEEDERVILLE WA 6007 **Tel:** 9213 2056 / 9213 2013  
**Email:** chossen@walga.asn.au / cobrien@walga.asn.au

**Members:** Augusta Margaret River, Boyup Brook, Bridgetown-Greenbushes, Bunbury, Busselton, Capel, Collie, Dardanup, Donnybrook-Balingup, Harvey, Manjimup, Nannup



## Quick Reference Guide

Type	Council	Telephone	Email	Website
City of	Albany	(08) 6820 3000	staff@albanywa.gov.au	www.albanywa.gov.au
City of	Armadale	(08) 9394 5000	info@armadale.wa.gov.au	www.armadale.wa.gov.au
Shire of	Ashburton	(08) 9188 4444	soa@ashburton.wa.gov.au	www.ashburton.wa.gov.au
Shire of	Augusta Margaret River	(08) 9780 5255	amrshire@amrshire.wa.gov.au	www.amrshire.wa.gov.au
Town of	Bassendean	(08) 9377 8000	mail@bassendean.wa.gov.au	www.bassendean.wa.gov.au
City of	Bayswater	(08) 9272 0622	mail@bayswaterwa.gov.au	www.bayswaterwa.gov.au
City of	Belmont	(08) 9477 7222	belmont@belmont.wa.gov.au	www.belmont.wa.gov.au
Shire of	Beverley	(08) 9646 1200	admin@beverley.wa.gov.au	www.beverley.wa.gov.au
Shire of	Boddington	(08) 9883 4999	shire@boddington.wa.gov.au	www.boddington.wa.gov.au
Shire of	Boyup Brook	(08) 9765 1200	shire@boyupbrook.wa.gov.au	www.boyupbrook.wa.gov.au
Shire of	Bridgetown-Greenbushes	(08) 9761 0800	btshire@bridgetown.wa.gov.au	www.bridgetown.wa.gov.au
Shire of	Brookton	(08) 9642 1106	mail@brookton.wa.gov.au	www.brookton.wa.gov.au
Shire of	Broome	(08) 9191 3456	shire@broome.wa.gov.au	www.broome.wa.gov.au
Shire of	Broomehill-Tambellup	(08) 9825 3555	mail@shirebt.wa.gov.au	www.shirebt.wa.gov.au
Shire of	Bruce Rock	(08) 9061 1377	admin@brucerock.wa.gov.au	www.brucerock.wa.gov.au
City of	Bunbury	(08) 9792 7000	records@bunburywa.gov.au	www.bunburywa.gov.au
City of	Busselton	(08) 9781 0444	city@busselton.wa.gov.au	www.busselton.wa.gov.au
Town of	Cambridge	(08) 9347 6000	mail@cambridge.wa.gov.au	www.cambridge.wa.gov.au
City of	Canning	1300 422 664	Contact electronically via the website	www.canning.wa.gov.au
Shire of	Capel	(08) 9727 0222	info@capel.wa.gov.au	www.capel.wa.gov.au
Shire of	Carnamah	(08) 9951 7000	shire@carnamah.wa.gov.au	www.carnamah.wa.gov.au
Shire of	Carnarvon	(08) 9941 0000	shire@carnarvon.wa.gov.au	www.carnarvon.wa.gov.au
Shire of	Chapman Valley	(08) 9920 5011	cso@chapmanvalley.wa.gov.au	www.chapmanvalley.wa.gov.au
Shire of	Chittering	(08) 9576 4600	chatter@chittering.wa.gov.au	www.chittering.wa.gov.au
Shire of	Christmas Island	(08) 9164 8300	admin@shire.gov.cx	www.shire.gov.cx
Town of	Claremont	(08) 9285 4300	toc@claremont.wa.gov.au	www.claremont.wa.gov.au
City of	Cockburn	(08) 9411 3444	customer@cockburn.wa.gov.au	www.cockburn.wa.gov.au

Type	Council	Telephone	Email	Website
Shire of	Cocos (Keeling) Islands	(08) 9162 6649	info@cocos.wa.gov.au	www.shire.cc/en
Shire of	Collie	(08) 9734 9000	colshire@collie.wa.gov.au	www.collie.wa.gov.au
Shire of	Coolgardie	(08) 9080 2111	mail@coolgardie.wa.gov.au	www.coolgardie.wa.gov.au
Shire of	Coorow	(08) 9952 0100	admin@coorow.wa.gov.au	www.coorow.wa.gov.au
Shire of	Corrigin	(08) 9063 2203	shire@corrigin.wa.gov.au	www.corrigin.wa.gov.au
Town of	Cottesloe	(08) 9285 5000	town@cottesloe.wa.gov.au	www.cottesloe.wa.gov.au
Shire of	Cranbrook	(08) 9826 1008	admin@cranbrook.wa.gov.au	www.cranbrook.wa.gov.au
Shire of	Cuballing	(08) 9883 6031	enquiries@cuballing.wa.gov.au	www.cuballing.wa.gov.au
Shire of	Cue	(08) 9963 8600	shire@cue.wa.gov.au	www.cue.wa.gov.au
Shire of	Cunderdin	(08) 9635 2700	admin@cunderdin.wa.gov.au	www.cunderdin.wa.gov.au
Shire of	Dalwallinu	(08) 9661 0500	shire@dalwallinu.wa.gov.au	www.dalwallinu.wa.gov.au
Shire of	Dandaragan	(08) 9652 0800	council@dandaragan.wa.gov.au	www.dandaragan.wa.gov.au
Shire of	Dardanup	(08) 9724 0000	records@dardanup.wa.gov.au	www.dardanup.wa.gov.au
Shire of	Denmark	(08) 9848 0300	enquiries@denmark.wa.gov.au	www.denmark.wa.gov.au
Shire of	Derby-West Kimberley	(08) 9191 0999	sdwk@sdwk.wa.gov.au	www.sdwk.wa.gov.au
Shire of	Donnybrook-Balingup	(08) 9780 4200	shire@donnybrook.wa.gov.au	www.donnybrook-balingup.wa.gov.au
Shire of	Dowerin	(08) 9631 1202	dowshire@dowerin.wa.gov.au	www.dowerin.wa.gov.au
Shire of	Dumbleyung	(08) 9863 4012	ceo@dumbleyung.wa.gov.au	www.dumbleyung.wa.gov.au
Shire of	Dundas	(08) 9039 1205	shire@dundas.wa.gov.au	www.dundas.wa.gov.au
Town of	East Fremantle	(08) 9339 9339	admin@eastfremantle.wa.gov.au	www.eastfremantle.wa.gov.au
Shire of	East Pilbara	(08) 9175 8000	admin@eastpilbara.wa.gov.au	www.eastpilbara.wa.gov.au
Shire of	Esperance	(08) 9071 0666	shire@esperance.wa.gov.au	www.esperance.wa.gov.au
Shire of	Exmouth	(08) 9949 3000	info@exmouth.wa.gov.au	www.exmouth.wa.gov.au
City of	Fremantle	1300 693 736	info@fremantle.wa.gov.au	www.fremantle.wa.gov.au
Shire of	Gingin	(08) 9575 5100	mail@gingin.wa.gov.au	www.gingin.wa.gov.au
Shire of	Gnowangerup	(08) 9827 1007	gnpshire@gnowangerup.wa.gov.au	www.gnowangerup.wa.gov.au
Shire of	Goomalling	(08) 9629 1101	goshire@goomalling.wa.gov.au	www.goomalling.wa.gov.au
City of	Gosnells	(08) 9397 3000	council@gosnells.wa.gov.au	www.gosnells.wa.gov.au
City of	Greater Geraldton	(08) 9956 6600	council@cgg.wa.gov.au	www.cgg.wa.gov.au
Shire of	Halls Creek	(08) 9168 6007	hcshire@hcshire.wa.gov.au	www.hallscreek.wa.gov.au



Type	Council	Telephone	Email	Website
Shire of	Harvey	(08) 9729 0300	shire@harvey.wa.gov.au	www.harvey.wa.gov.au
Shire of	Irwin	(08) 9927 0000	reception@irwin.wa.gov.au	www.irwin.wa.gov.au
Shire of	Jerramungup	(08) 9835 1022	council@jerramungup.wa.gov.au	www.jerramungup.wa.gov.au
City of	Joondalup	(08) 9400 4000	info@joondalup.wa.gov.au	www.joondalup.wa.gov.au
City of	Kalamunda	(08) 9257 9999	enquiries@kalamunda.wa.gov.au	www.kalamunda.wa.gov.au
City of	Kalgoorlie-Boulder	(08) 9021 9600	mailbag@ckb.wa.gov.au	www.ckb.wa.gov.au
City of	Karratha	(08) 9186 8555	enquiries@karratha.wa.gov.au	www.karratha.wa.gov.au
Shire of	Katanning	(08) 9821 9999	admin@katanning.wa.gov.au	www.katanning.wa.gov.au
Shire of	Kellerberrin	(08) 9045 4006	shire@kellerberrin.wa.gov.au	www.kellerberrin.wa.gov.au
Shire of	Kent	(08) 9829 1051	admin@kent.wa.gov.au	www.kent.wa.gov.au
Shire of	Kojonup	(08) 9831 2400	council@kojonup.wa.gov.au	www.kojonup.wa.gov.au
Shire of	Kondinin	(08) 9889 1006	enquires@kondinin.wa.gov.au	www.kondinin.wa.gov.au
Shire of	Koorda	(08) 9684 1219	shire@koorda.wa.gov.au	www.koorda.wa.gov.au
Shire of	Kulin	(08) 9880 1204	shire@kulin.wa.gov.au	www.kulin.wa.gov.au
City of	Kwinana	(08) 9439 0200	customer@kwinana.wa.gov.au	www.kwinana.wa.gov.au
Shire of	Lake Grace	(08) 9890 2500	shire@lakegrace.wa.gov.au	www.lakegrace.wa.gov.au
Shire of	Laverton	(08) 9031 1202	reception@laverton.wa.gov.au	www.laverton.wa.gov.au
Shire of	Leonora	(08) 9037 6044	admin@leonora.wa.gov.au	www.leonora.wa.gov.au
City of	Mandurah	(08) 9550 3777	council@mandurah.wa.gov.au	www.mandurah.wa.gov.au
Shire of	Manjimup	(08) 9771 7777	info@manjimup.wa.gov.au	www.manjimup.wa.gov.au
Shire of	Meekatharra	(08) 9980 0600	cso@meekashire.wa.gov.au	www.meekashire.wa.gov.au
City of	Melville	1300 635 845   (08) 9364 0666	melinfo@melville.wa.gov.au	www.melvillecitywa.gov.au
Shire of	Menzies	(08) 9024 2041	admin@menzies.wa.gov.au	www.menzies.wa.gov.au
Shire of	Merredin	(08) 9041 1611	admin@merredin.wa.gov.au	www.merredin.wa.gov.au
Shire of	Mingenew	(08) 9928 1102	enquiries@mingenew.wa.gov.au	www.mingenew.wa.gov.au
Shire of	Moora	(08) 9651 0000	shire@moora.wa.gov.au	www.moora.wa.gov.au
Shire of	Morawa	(08) 9971 1204	admin@morawa.wa.gov.au	www.morawa.wa.gov.au
Town of	Mosman Park	(08) 9383 6600	admin@mosmanpark.wa.gov.au	www.mosmanpark.wa.gov.au
Shire of	Mount Magnet	(08) 9963 3000	shire@mtmagnet.wa.gov.au	www.mtmagnet.wa.gov.au
Shire of	Mount Marshall	(08) 9685 1202	admin@mtmarshall.wa.gov.au	www.mtmarshall.wa.gov.au

Type	Council	Telephone	Email	Website
Shire of	Mukinbudin	(08) 9047 2100	admin@mukinbudin.wa.gov.au	www.mukinbudin.wa.gov.au
Shire of	Mundaring	(08) 9290 6666	shire@mundaring.wa.gov.au	www.mundaring.wa.gov.au
Shire of	Murchison	(08) 9963 7999	admin@murchison.wa.gov.au	www.murchison.wa.gov.au
Shire of	Murray	(08) 9531 7777	mailbag@murray.wa.gov.au	www.murray.wa.gov.au
Shire of	Nannup	(08) 9756 1018	nannup@nannup.wa.gov.au	www.nannup.wa.gov.au
Shire of	Narembeen	(08) 9064 7308	admin@narembeen.wa.gov.au	www.narembeen.wa.gov.au
Shire of	Narrogin	(08) 9890 0900	enquiries@narrogin.wa.gov.au	www.narrogin.wa.gov.au
City of	Nedlands	(08) 9273 3500	council@nedlands.wa.gov.au	www.nedlands.wa.gov.au
Shire of	Ngaanyatjarraku	(08) 8956 7966	mail@ngaanyatjarraku.wa.gov.au	www.ngaanyatjarraku.wa.gov.au
Shire of	Northam	(08) 9622 6100	records@northam.wa.gov.au	www.northam.wa.gov.au
Shire of	Northampton	(08) 9934 1202	council@northampton.wa.gov.au	www.northampton.wa.gov.au
Shire of	Nungarin	(08) 9046 5006	admin@nungarin.wa.gov.au	www.nungarin.wa.gov.au
Shire of	Peppermint Grove	(08) 9286 8600	admin@peppermintgrove.wa.gov.au	www.peppermintgrove.wa.gov.au
Shire of	Perenjori	(08) 9973 0100	reception@perenjori.wa.gov.au	www.perenjori.wa.gov.au
City of	Perth	(08) 9461 3333	info@cityofperth.wa.gov.au	www.perth.wa.gov.au
Shire of	Pingelly	(08) 9887 1066	admin@pingelly.wa.gov.au	www.pingelly.wa.gov.au
Shire of	Plantagenet	(08) 9892 1111	info@sop.wa.gov.au	www.plantagenet.wa.gov.au
Town of	Port Hedland	(08) 9158 9300	council@porthedland.wa.gov.au	www.porthedland.wa.gov.au
Shire of	Quairading	(08) 9645 2400	shire@quairading.wa.gov.au	www.quairading.wa.gov.au
Shire of	Ravensthorpe	(08) 9839 0000	shire@ravensthorpe.wa.gov.au	www.ravensthorpe.wa.gov.au
City of	Rockingham	(08) 9528 0333	customer@rockingham.wa.gov.au	www.rockingham.wa.gov.au
Shire of	Sandstone	(08) 9963 5802	reception@sandstone.wa.gov.au	www.sandstone.wa.gov.au
Shire of	Serpentine Jarrahdale	(08) 9526 1111	info@sjshire.wa.gov.au	www.sjshire.wa.gov.au
Shire of	Shark Bay	(08) 9948 1218	admin@sharkbay.wa.gov.au	www.sharkbay.wa.gov.au
City of	South Perth	(08) 9474 0777	enquiries@southperth.wa.gov.au	www.southperth.wa.gov.au
City of	Stirling	(08) 9205 8555	stirling@stirling.wa.gov.au	www.stirling.wa.gov.au
City of	Subiaco	(08) 9237 9222	city@subiaco.wa.gov.au	www.subiaco.wa.gov.au
City of	Swan	(08) 9267 9267	swan@swan.wa.gov.au	www.swan.wa.gov.au
Shire of	Tammin	(08) 9637 0300	shire@tammin.wa.gov.au	www.tammin.wa.gov.au
Shire of	Three Springs	(08) 9954 1001	general@threesprings.wa.gov.au	www.threesprings.wa.gov.au

Type	Council	Telephone	Email	Website
Shire of	Toodyay	(08) 9574 9300	records@toodyay.wa.gov.au	www.toodyay.wa.gov.au
Shire of	Trayning	(08) 9683 1001	admin@trayning.wa.gov.au	www.trayning.wa.gov.au
Shire of	Upper Gascoyne	(08) 9943 0988	admin@uppergascoyne.wa.gov.au	www.uppergascoyne.wa.gov.au
Town of	Victoria Park	(08) 9311 8111	admin@vicpark.wa.gov.au	www.victoriapark.wa.gov.au
Shire of	Victoria Plains	(08) 9628 7004	reception@victoriaplains.wa.gov.au	www.victoriaplains.wa.gov.au
City of	Vincent	(08) 9273 6000	mail@vincent.wa.gov.au	www.vincent.wa.gov.au
Shire of	Wagin	(08) 9861 1177	shire@wagin.wa.gov.au	www.wagin.wa.gov.au
Shire of	Wandering	(08) 6828 1800	reception@wandering.wa.gov.au	www.wandering.wa.gov.au
City of	Wanneroo	(08) 9405 5000	enquiries@wanneroo.wa.gov.au	www.wanneroo.wa.gov.au
Shire of	Waroona	(08) 9733 7800	warshire@waroona.wa.gov.au	www.waroona.wa.gov.au
Shire of	West Arthur	(08) 9736 2400	shire@westarthur.wa.gov.au	www.westarthur.wa.gov.au
Shire of	Westonia	(08) 9046 7063	shire@westonia.wa.gov.au	www.westonia.wa.gov.au
Shire of	Wickepin	(08) 9888 1005	admin@wickepin.wa.gov.au	www.wickepin.wa.gov.au
Shire of	Williams	(08) 9885 1005	shire@williams.wa.gov.au	www.williams.wa.gov.au
Shire of	Wiluna	(08) 9981 8000	reception@wiluna.wa.gov.au	www.wiluna.wa.gov.au
Shire of	Wongan-Ballidu	(08) 9671 2500	shire@wongan.wa.gov.au	www.wongan.wa.gov.au
Shire of	Woodanilling	(08) 9823 1506	shire@woodanilling.wa.gov.au	www.woodanilling.wa.gov.au
Shire of	Wyalkatchem	(08) 9681 1166	general@wyalkatchem.wa.gov.au	www.wyalkatchem.wa.gov.au
Shire of	Wyndham-East Kimberley	(08) 9168 4100	mail@swek.wa.gov.au	www.swek.wa.gov.au
Shire of	Yalgoo	(08) 9962 8042	pa@yalgoo.wa.gov.au	www.yalgoo.wa.gov.au
Shire of	Yilgarn	(08) 9049 1001	yilgarn@yilgarn.wa.gov.au	www.yilgarn.wa.gov.au
Shire of	York	(08) 9641 0500	records@york.wa.gov.au	www.york.wa.gov.au

# City of Albany

102 North Rd, Yakamia WA 6330  
 ABN 94 717 875 167



Telephone (08) 6820 3000

Email [staff@albanywa.gov.au](mailto:staff@albanywa.gov.au)  
[www.albany.wa.gov.au](http://www.albany.wa.gov.au)

## Map Coordinates

Map 3 - 6D

## Ordinary Council Meeting

Meets fourth Tuesday of each month.

## Suburbs and Localities

Bordered in the north by Palmdale, the west by Nullaki, the east by Gnowellen and the south by Torndirrup.

For the full list, please refer to page 82.

## Mayor

Greg Stocks (2027)

## Deputy Mayor

Paul Terry

## Councillors

Paul Terry (2027)  
 Amanda Cruse (2025)  
 Malcolm Traill (2025)  
 Thomas Brough (2025)  
 Stephen Grimmer (2025)  
 Delma Baesjou (2025)  
 Mario Lionetti (2027)  
 Lynn MacLaren (2027)  
 Craig McKinley (2027)  
 Robert Sutton (2025)

## Chief Executive Officer

Andrew Sharpe



# City of Armadale

7 Orchard Ave, Armadale WA 6112  
 ABN 79 863 269 538



Telephone (08) 9394 5000

Email [info@armadale.wa.gov.au](mailto:info@armadale.wa.gov.au)  
[www.armadale.wa.gov.au](http://www.armadale.wa.gov.au)

## Map Coordinates

Map 6 - 4D

## Ordinary Council Meeting

Meets the second and fourth Monday of each month.

## Suburbs and Localities

Armadale 6112; Ashendon 6111; Bedforddale 6112; Brookdale 6112; Camillo 6111; Champion Lakes 6111; Forrestdale 6112; Harrisdale 6112; Haynes 6112; Hilbert 6112; Karragullen 6111; Kelmscott 6111; Lesley 6111; Mt Nasura 6112; Mt Richon 6112; Piara Waters 6112; Roleystone 6111; Seville Grove 6112; Wungong 6112.

## Mayor

Ruth Butterfield (2027)

## Deputy Mayor

John Keogh

## Councillors

Michael Hancock (2025)  
 Caroline Wielinga (2027)

## Hills Ward

Scott Mosey (2025)  
 Sarah Stoneham (2027)

## Lake Ward

Sartaj Singh Virk (2025)  
 Michelle Silver (2027)

## Minnawarra Ward

Gary Smith (2025)  
 Kerry Busby (2027)

## Palomino Ward

Paul Hetherington (2025)  
 Laurie Sargeson (2027)

## Ranford Ward

Keyur Kamdar (2025)  
 Shavanas Peter (2027)

## River Ward

Jiby Joy (2025)  
 John Keogh (2027)

## Chief Executive Officer

Joanne Abbiss

## Council Statistics 2022-2023

Distance from Perth (km)	429	Number of Electors	27,464
Area (sq km)	4,310	Number of Dwellings	17,955
Length of Sealed Roads (km)	791	Total Rates Levied	\$37,176,199
Length of Unsealed Roads (km)	773	Total Revenue	\$76,956,345
Population	40,115	Number of Employees	415

## Council Statistics 2022-2023

Distance from Perth (km)	28	Number of Electors	55,639
Area (sq km)	560.4	Number of Dwellings	39,959
Length of Sealed Roads (km)	799.9	Total Rates Levied	\$78,394,582
Length of Unsealed Roads (km)	7.8	Total Revenue	\$126,433,366
Population	93,928	Number of Employees	860

# Shire of Ashburton

Lot 246 Poinciana St, Tom Price WA 6751  
ABN 45 503 070 070



Telephone (08) 9188 4444

Email [soa@ashburton.wa.gov.au](mailto:soa@ashburton.wa.gov.au)  
[www.ashburton.wa.gov.au](http://www.ashburton.wa.gov.au)

## Map Coordinates

Map 1 - 3B

## Ordinary Council Meeting

Meets third Tuesday of every month. 11 meetings per year (rotating around Tom Price, Pannawonica, Onslow and Paraburdoo).

## Suburbs and Localities

Onslow 6710; Pannawonica 6716; Paraburdoo 6754; Tom Price 6751.

## President

Audra Smith (2027)

## Deputy President

Kerry White

## Councillors

### Ashburton Ward

Rory de Pledge (2027)

### Onslow Ward

Kerry White (2027)

### Pannawonica Ward

Melanie Gallanagh (2025)

## Paraburdoo Ward

Alana Sullivan (2025)

Linton Rumble (2027)

## Tom Price Ward

Matthew Lynch (2025)

Brie Healy (2025)

(Vacant) (2027)

## Chief Executive Officer

Kenn Donohoe



# Shire of Augusta Margaret River

41 Wallcliffe Rd, Margaret River WA 6285  
ABN 13 643 296 019



Telephone (08) 9780 5255

Email [amrshire@amrshire.wa.gov.au](mailto:amrshire@amrshire.wa.gov.au)  
[www.amrshire.wa.gov.au](http://www.amrshire.wa.gov.au)

## Map Coordinates

Map 3 - 4A

## Ordinary Council Meeting

Please check the Council website for the meeting dates.

## Suburbs and Localities

Bordered in the north by Treeton, the west by Boranup, the east by Rosa Glen and the south by Leeuwin.

For the full list, please refer to page 82.

## President

Julia Meldrum (2025)

## Deputy President

Paula Cristoffanini

## Councillors

Ian Earl (2025)

Kylie Kennaugh (2027)

Paula Cristoffanini (2027)

Nicki Jones (2027)

David Binks (2025)

Tracey Muir (2025)

Greg Boland (2025)

## Acting Chief

Executive Officer

Arthur Kyron



## Council Statistics 2022-2023

Distance from Perth (km)	1,577	Number of Electors	2,933
Area (sq km)	105,674	Number of Dwellings	2,807
Length of Sealed Roads (km)	182	Total Rates Levied	\$51,938,722
Length of Unsealed Roads (km)	1,323	Total Revenue	\$70,598,214
Population	13,026	Number of Employees	196

## Council Statistics 2022-2023

Distance from Perth (km)	274	Number of Electors	10,758
Area (sq km)	2,243	Number of Dwellings	8,010
Length of Sealed Roads (km)	558	Total Rates Levied	\$25,011,839
Length of Unsealed Roads (km)	409	Total Revenue	\$43,231,530
Population	16,172	Number of Employees	267

# Town of Bassendean

48 Old Perth Rd, Bassendean WA 6054  
 ABN 20 347 405 108



Telephone (08) 9377 8000

Email [mail@bassendean.wa.gov.au](mailto:mail@bassendean.wa.gov.au)  
[www.bassendean.wa.gov.au](http://www.bassendean.wa.gov.au)

## Map Coordinates

Map 6 - 3C

## Ordinary Council Meeting

Generally meets on the fourth Tuesday of every month at 6:00pm.

## Suburbs and Localities

Ashfield 6054; Bassendean 6054; Eden Hill 6054.

## Mayor

Kathryn Hamilton

## Deputy Mayor

Paul Poliwka

## Councillors

Kathryn Hamilton (2025)  
 Paul Poliwka (2025)  
 Emily Wilding (2025)  
 Jennie Carter (2025)  
 Tallan Ames (2027)  
 Ken John (2027)  
 Jamayne Burke (2027)

## Chief Executive Officer

Cameron Woods

# City of Bayswater

61 Broun Ave, Morley WA 6943  
 ABN 61 054 006 131



Telephone (08) 9272 0622

Email [mail@bayswater.wa.gov.au](mailto:mail@bayswater.wa.gov.au)  
[www.bayswater.wa.gov.au](http://www.bayswater.wa.gov.au)

## Map Coordinates

Map 6 - 3C

## Ordinary Council Meeting

Meets the fourth Tuesday of every month at 7:00pm.

## Suburbs and Localities

Bayswater 6053;  
 Bassendean 6054 (part);  
 Bedford 6052; Beechboro 6063 (part); Dianella 6059 (part); Embleton 6062;  
 Maylands 6051; Morley 6062; Mt Lawley 6050 (part);  
 Noranda 6062.

## Mayor

Filomena Piffaretti (2027)

## Deputy Mayor

Elli Petersen-Pik

## Councillors

**Central Ward**  
 Assunta Meleca (2025)  
 Steven Ostaszewskyy (2027)

## North Ward

Josh Eveson (2025)  
 Michelle Sutherland (2027)  
 (Vacant) (2025)

## South Ward

Elli Petersen-Pik (2025)  
 Nat Letter (2027)

## West Ward

Lorna Clarke (2025)  
 Giorgia Johnson (2025)  
 Dan Bull (2027)

## Chief Executive Officer

Jeremy Edwards



## Council Statistics 2022-2023

Distance from Perth (km)	10	Number of Electors	10,970
Area (sq km)	11	Number of Dwellings	7,098
Length of Sealed Roads (km)	95	Total Rates Levied	\$14,399,380
Length of Unsealed Roads (km)	0	Total Revenue	\$23,678,744
Population	15,971	Number of Employees	130

## Council Statistics 2022-2023

Distance from Perth (km)	6	Number of Electors	48,983
Area (sq km)	34.6	Number of Dwellings	33,270
Length of Sealed Roads (km)	461	Total Rates Levied	\$57,243,401
Length of Unsealed Roads (km)	0	Total Revenue	\$95,302,106
Population	72,165	Number of Employees	604

# City of Belmont

215 Wright Street, Cloverdale WA 6105  
ABN 41 768 752 077



Telephone (08) 9477 7222

Email [belmont@belmont.wa.gov.au](mailto:belmont@belmont.wa.gov.au)  
[www.belmont.wa.gov.au](http://www.belmont.wa.gov.au)

## Map Coordinates

Map 6 - 3C

## Ordinary Council Meeting

Agenda Briefing Forums on the third Tuesday of every month and Ordinary Council Meetings on the fourth Tuesday (recess of Council meetings in January).

## Suburbs and Localities

Ascot 6104; Belmont 6104; Cloverdale 6105; Kewdale 6105; Redcliffe 6104; Rivervale 6103.

## Mayor

Robert Rossi JP (2027)

## Deputy Mayor

Deborah Sessions

## Councillors

### Central Ward

George Sekulla JP (2025)

Vijay (2027)

### East Ward

Phil Marks (2027)

Bernie Ryan (2025)

## South Ward

Natalie Carter (2025)

Jenny Davis (2025)

## West Ward

Christopher Kulczycki

(2027)

Deborah Sessions (2025)

## Chief Executive Officer

John Christie

# Shire of Beverley

136-138 Vincent St, Beverley WA 6304  
ABN 33 895 807 275



Telephone (08) 9646 1200

Email [admin@beverley.wa.gov.au](mailto:admin@beverley.wa.gov.au)  
[www.beverley.wa.gov.au](http://www.beverley.wa.gov.au)

## Map Coordinates

Map 3 - 2C

## Ordinary Council Meeting

Generally meets fourth Tuesday of each month (except Dec and Jan).

## Suburbs and Localities

Balkuling 6304; Bally Bally 6304; Beverley 6304; Kokeby 6304; Mawson 6304; Morbinning 6304; West Dale 6304.

## President

David White

## Deputy President

Dee Ridgway

## Councillors

David White (2025)

Don Davis (2025)

Sue Martin (2025)

Chris Lawlor (2027)

John Maxwell (2025)

Alan Sattler (2025)

Dee Ridgway (2027)

Darryl Brown (2027)

## Chief Executive Officer

Stephen Gollan



## Council Statistics 2022-2023

Distance from Perth (km)	6	Number of Electors	27,038
Area (sq km)	40	Number of Dwellings	22,643
Length of Sealed Roads (km)	234	Total Rates Levied	\$53,168,844
Length of Unsealed Roads (km)	0	Total Revenue	\$70,169,870
Population	43,873	Number of Employees	247

## Council Statistics 2022-2023

Distance from Perth (km)	131	Number of Electors	1,370
Area (sq km)	2,310	Number of Dwellings	952
Length of Sealed Roads (km)	233	Total Rates Levied	\$3,082,199
Length of Unsealed Roads (km)	517	Total Revenue	\$6,605,993
Population	1,669	Number of Employees	33



# Shire of Boddington

39 Bannister Rd, Boddington WA 6390  
 ABN 22 502 664 685



Telephone (08) 9883 4999

Email [shire@boddington.wa.gov.au](mailto:shire@boddington.wa.gov.au)  
[www.boddington.wa.gov.au](http://www.boddington.wa.gov.au)

## Map Coordinates

Map 3 - 3B

## Ordinary Council Meeting

Meets fourth Thursday of every month at 5:30pm.

## Suburbs and Localities

Boddington 6390;  
 Crossman 6390;  
 Marradong 6390;  
 Quindanning 6391;  
 Ranford 6390.

## President

Garry Ventris

## Deputy President

Eugene Smalberger

## Councillors

Garry Ventris (2025)  
 Eugene Smalberger (2025)  
 Lee Lewis (2025)  
 Andrew Ryley (2025)  
 (Vacant) (2025)  
 (Vacant) (2027)  
 (Vacant) (2027)

## Chief Executive Officer

Julie Burton

# Shire of Boyup Brook

55 Abel St, Boyup Brook WA 6244  
 ABN 95 583 688 034



Telephone (08) 9765 1200

Email [shire@boyupbrook.wa.gov.au](mailto:shire@boyupbrook.wa.gov.au)  
[www.boyupbrook.wa.gov.au](http://www.boyupbrook.wa.gov.au)

## Map Coordinates

Map 3 - 4B

## Ordinary Council Meeting

Meets last Thursday of each month.

## Suburbs and Localities

Boyup Brook 6244;  
 Dinninup 6244;  
 Kulikup 6244;  
 Mayanup 6244;  
 Tonebridge 6244;  
 Wilga 6243;  
 McAlinden 6255.

## President

Richard Walker

## Deputy President

Helen O'Connell

## Councillors

Sarah Alexander (2025)  
 Charles Caldwell (2025)  
 David Inglis (2027)  
 Philippe Kaltenrieder (2025)  
 Darren King (2027)  
 Helen O'Connell (2025)  
 Richard Walker (2025)  
 Michael Wright (2027)

## Chief Executive Officer

Leonard Long

## Council Statistics 2022-2023

Distance from Perth (km)	<b>123</b>	Number of Electors	<b>1,191</b>
Area (sq km)	<b>1,901</b>	Number of Dwellings	<b>572</b>
Length of Sealed Roads (km)	<b>126</b>	Total Rates Levied	<b>\$6,124,419</b>
Length of Unsealed Roads (km)	<b>145</b>	Total Revenue	<b>\$7,355,755</b>
Population	<b>1,844</b>	Number of Employees	<b>38</b>

## Council Statistics 2022-2023

Distance from Perth (km)	<b>270</b>	Number of Electors	<b>1,307</b>
Area (sq km)	<b>2,838</b>	Number of Dwellings	<b>787</b>
Length of Sealed Roads (km)	<b>184.09</b>	Total Rates Levied	<b>\$3,335,568</b>
Length of Unsealed Roads (km)	<b>841.45</b>	Total Revenue	<b>\$9,110,199</b>
Population	<b>1,834</b>	Number of Employees	<b>66</b>

# Shire of Bridgetown-Greenbushes

1 Steere St, Bridgetown WA 6255  
ABN 33 987 205 639



Telephone (08) 9761 0800

Email [btshire@bridgetown.wa.gov.au](mailto:btshire@bridgetown.wa.gov.au)  
[www.bridgetown.wa.gov.au](http://www.bridgetown.wa.gov.au)

## Map Coordinates

Map 3 - 4B

## Ordinary Council Meeting

Meets last Thursday of each month except in December.

## Suburbs and Localities

Bridgetown 6255;  
Catterick 6255; Glenlynn 6256; Greenbushes 6254; Hester 6255; Hester Brook 6255; Kangaroo Gully 6255; Kingston 6256; Maranup Ford 6256; North Greenbushes 6256; Sunnyside 6256; Wandillup 6255; Winnejup 6255; Yornup 6256

## President

Jenny Mountford

## Deputy President

Sean Mahoney

## Councillors

Jenny Mountford (2027)  
Sean Mahoney (2025)  
Julia Boyle (2025)  
Tracy Lansdell (2025)  
Tony Pratico (2027)  
Mikkel Christensen (2025)  
Mike Fletcher (2027)  
Rebecca Redman (2025)  
Lyndon Pearce (2027)

## Chief Executive Officer

Nicole Gibbs



## Council Statistics 2022-2023

Distance from Perth (km)	269	Number of Electors	3,459
Area (sq km)	1,691	Number of Dwellings	2,526
Length of Sealed Roads (km)	258	Total Rates Levied	\$4,672,388
Length of Unsealed Roads (km)	453	Total Revenue	\$11,459,666
Population	5,236	Number of Employees	60

# Shire of Brookton

14 White St, Brookton WA 6306  
ABN 74 164 408 055



Telephone (08) 9642 1106

Email [mail@brookton.wa.gov.au](mailto:mail@brookton.wa.gov.au)  
[www.brookton.wa.gov.au](http://www.brookton.wa.gov.au)

## Map Coordinates

Map 3 - 2C

## Ordinary Council Meeting

Meets third Thursday of each month.

## Suburbs and Localities

Aldersyde; Brookton;  
Jelcobine; Kweda (all 6306)

## President

Katrina Crute

## Deputy President

Tamara de Lange

## Councillors

Katrina Crute (2025)  
Tamara de Lange (2027)  
Harold Bell (2025)  
Charlene Hayden (2025)  
Lachlan McCabe (2027)  
(Vacant) (2027)  
(Vacant) (2027)

## Chief Executive Officer

Gary Sherry



## Council Statistics 2022-2023

Distance from Perth (km)	138	Number of Electors	668
Area (sq km)	1,602	Number of Dwellings	776
Length of Sealed Roads (km)	121.91	Total Rates Levied	\$2,412,055
Length of Unsealed Roads (km)	425.04	Total Revenue	\$5,236,714
Population	929	Number of Employees	35

# Shire of Broome

27 Weld St, Broome WA 6725  
 ABN 94 526 654 007



Telephone (08) 9191 3456

Email [shire@broome.wa.gov.au](mailto:shire@broome.wa.gov.au)  
[www.broome.wa.gov.au](http://www.broome.wa.gov.au)

## Map Coordinates

Map 1 - 2D

## Ordinary Council Meeting

Meets fourth Thursday of each month.

## Suburbs and Localities

12 Mile 6725; Bilingurr 6725; Broome 6725; Cable Beach 6726; Cape Leveque 6725; Coconut Well 6725; Djugun 6725; Lombadina 6725; Minyirr 6725; Morell Park 6725; Skuthorpe 6725.

## President

Chris Mitchell JP (2027)

## Deputy President

Desiree Male

## Councillors

Desiree Male (2025)  
 Philip Matsumoto (2025)  
 Peter Taylor (2025)  
 Jan Lewis (2027)  
 Johani Mamid (2027)  
 Ellen Smith (2027)  
 Melanie Virgo (2027)  
 (Vacant) (2025)

## Chief Executive Officer

Sam Mastrolembo



# Shire of Broomehill-Tambellup

46-48 Norrish St, Tambellup WA 6320  
 ABN 84 357 652 090



Telephone (08) 9825 3555

Email [mail@shirebt.wa.gov.au](mailto:mail@shirebt.wa.gov.au)  
[www.shirebt.wa.gov.au](http://www.shirebt.wa.gov.au)

## Map Coordinates

Map 3 - 4D

## Ordinary Council Meeting

Meets third Thursday of each month, except in January.

## Suburbs and Localities

Broomehill East 6318;  
 Broomehill West 6318;  
 Broomehill Village 6318;  
 Bobalong 6320; Borderdale 6320; Dartnall 6320;  
 Lake Toolbrunup 6320;  
 Moonies Hill 6320;  
 Tambellup Townsite 6320;  
 Wansbrough 6320.

## President

Michael White

## Deputy President

Douglas Barritt

## Councillors

Michael White (2027)  
 Sara Robinson (2025)  
 Carl Letter (2025)  
 Douglas Barritt (2027)  
 Steven Penny (2027)  
 Julian Willis (2025)  
 Craig Dewar (2025)

## Chief Executive Officer

Karen Callaghan



## Council Statistics 2022-2023

Distance from Perth (km)	<b>2,200</b>	Number of Electors	<b>7,073</b>
Area (sq km)	<b>56,000</b>	Number of Dwellings	<b>6,015</b>
Length of Sealed Roads (km)	<b>262</b>	Total Rates Levied	<b>\$25,035,176</b>
Length of Unsealed Roads (km)	<b>307</b>	Total Revenue	<b>\$48,632,867</b>
Population	<b>16,959</b>	Number of Employees	<b>184</b>

## Council Statistics 2022-2023

Distance from Perth (km)	<b>328</b>	Number of Electors	<b>752</b>
Area (sq km)	<b>2,813</b>	Number of Dwellings	<b>548</b>
Length of Sealed Roads (km)	<b>272</b>	Total Rates Levied	<b>\$2,678,837</b>
Length of Unsealed Roads (km)	<b>754</b>	Total Revenue	<b>\$7,873,401</b>
Population	<b>1,144</b>	Number of Employees	<b>31</b>

# Shire of Bruce Rock

54 Johnson St, Bruce Rock WA 6418  
ABN 22 148 096 754



Telephone (08) 9061 1377

Email [admin@brucerock.wa.gov.au](mailto:admin@brucerock.wa.gov.au)  
[www.brucerock.wa.gov.au](http://www.brucerock.wa.gov.au)

## Map Coordinates

Map 2 - 7D

## Ordinary Council Meeting

Meets third Thursday of each month except in January.

## Suburbs and Localities

Ardath 6419; Babakin 6428; Belka 6417; Bruce Rock 6418; Shackleton 6386.

## President

Ram Rajagopalan

## Deputy President

Tony Crooks

## Councillors

Perry Hodgkiss (2027)  
Stephen Strange (2027)  
Kevin Foss (2027)  
Ram Rajagopalan (2025)  
Brendan Waight (2025)  
Tony Crooks (2025)  
Jennifer Verhoogt (2025)

## Chief Executive Officer

Darren Mollenoyux

# City of Bunbury

4 Stephen Street, Bunbury WA 6230  
ABN 61 002 948 455



Telephone (08) 9792 7000

Email [records@bunburywa.gov.au](mailto:records@bunburywa.gov.au)  
[www.bunburywa.gov.au](http://www.bunburywa.gov.au)

## Map Coordinates

Map 3 - 3A

## Ordinary Council Meeting

Meets on Tuesday, every three weeks, at 5:30pm, beginning from Tuesday, 2 February. Check the website for the Council meeting schedule.

## Suburbs and Localities

Bunbury 6230; Carey Park 6230; College Grove 6230; Crosslands 6230; East Bunbury 6230; Glen Iris 6230; Glen Padden 6230; Grand Canals 6230; Kinkella 6230; Mangles 6230; Mindalong 6230; Mindalong Heights 6230; Pelican Point 6230; Picton 6229; Rathmines 6230; Sandridge Park 6230; South Bunbury 6230; Tuart Brook 6230; Usher 6230; Vittoria Heights 6230; Withers 6230; Wollaston 6230.

## Mayor

Jaysen De San Miguel (2025)

## Deputy Mayor

Tresslyn Smith

## Councillors

Tresslyn Smith (2025)  
Ben Andrew (2025)  
Michelle Steck (2025)  
Karen Steele (2025)  
Gabi Ghasseb JP (2025)  
Marina Quain (2025)  
Karen Turner (2027)  
Cheryl Kozisek (2027)  
Todd Brown (2027)  
Dr Parthasarathy Ramesh (2027)

## Chief Executive Officer

Alan Ferris



## Council Statistics 2022-2023

Distance from Perth (km)	245	Number of Electors	678
Area (sq km)	2,772	Number of Dwellings	473
Length of Sealed Roads (km)	501.1	Total Rates Levied	\$1,738,448
Length of Unsealed Roads (km)	757.6	Total Revenue	\$8,399,795
Population	979	Number of Employees	49

## Council Statistics 2022-2023

Distance from Perth (km)	184	Number of Electors	24,568
Area (sq km)	65.6	Number of Dwellings	13,356
Length of Sealed Roads (km)	324	Total Rates Levied	\$43,007,394
Length of Unsealed Roads (km)	1.4	Total Revenue	\$64,419,665
Population	34,393	Number of Employees	318

# City of Busselton

Bussell Hwy, Busselton WA 6280  
ABN 87 285 608 991



Telephone (08) 9781 0444

Email [city@busselton.wa.gov.au](mailto:city@busselton.wa.gov.au)  
[www.busselton.wa.gov.au](http://www.busselton.wa.gov.au)

## Map Coordinates

Map 3 - 4A

## Ordinary Council Meeting

Held on the third Wednesday of each month at 5.30pm.

## Suburbs and Localities

Bordered in the north by Broadwater, the west by Wilyabrup, the east by Yoganup and the south by Boallia.  
For the full list, please refer to page 82.

## Mayor

Phill Cronin (2027)

## Deputy Mayor

Anne Ryan

## Councillors

Anne Ryan (2025)  
Jodie Richards (2025)  
Mikayla Love (2025)  
Val Kaigg (2025)  
Kate Cox (2027)  
Sue Riccelli (2027)  
Jarrod Kennedy (2027)  
Andrew Macnish (2027)

## Chief Executive Officer

Tony Nottle

# Town of Cambridge

1 Bold Park Dr, Floreat WA 6014  
ABN 12 196 299 070



Telephone (08) 9347 6000

Email [mail@cambridge.wa.gov.au](mailto:mail@cambridge.wa.gov.au)  
[www.cambridge.wa.gov.au](http://www.cambridge.wa.gov.au)

## Map Coordinates

Map 5 - 2B

## Ordinary Council Meeting

Meets fourth Tuesday of each month at 6:00pm.

## Suburbs and Localities

City Beach 6015, Floreat 6014, Wembley 6014, West Leederville 6007 and parts of Subiaco 6008, Jolimont 6014, Mt Claremont 6010, and Wembley Downs 6019.

## Mayor

Gary Mack (2027)

## Deputy Mayor

Ben Mayes

## Councillors

### Coast Ward

Jane Cutler (2025)  
Xavier Carr (2025)  
Georgie Randklev (2027)  
Michael Le Page (2027)

### Wembley Ward

Ben Mayes (2025)  
Kate Barlow (2027)  
Susan Kennerly (2027)  
Gavin Foley (2025)

## Chief Executive Officer

Gary Tuffin

## Council Statistics 2022-2023

Distance from Perth (km)	230	Number of Electors	29,342
Area (sq km)	1,454	Number of Dwellings	17,927
Length of Sealed Roads (km)	975	Total Rates Levied	\$57,470,528
Length of Unsealed Roads (km)	369	Total Revenue	\$92,315,676
Population	42,911	Number of Employees	470

## Council Statistics 2022-2023

Distance from Perth (km)	8	Number of Electors	20,590
Area (sq km)	22	Number of Dwellings	11,517
Length of Sealed Roads (km)	194	Total Rates Levied	\$26,500,000
Length of Unsealed Roads (km)	0	Total Revenue	\$54,800,000
Population	30,119	Number of Employees	224

# City of Canning

Civic and Administration Centre, Cannington WA 6107  
ABN 80 227 965 466



# Shire of Capel

31 Forrest Rd, Capel WA 6271  
ABN 42 315 615 676



Telephone 1300 422 664

Email [useonlineform@canning](mailto:useonlineform@canning)  
[www.canning.wa.gov.au](http://www.canning.wa.gov.au)

## Map Coordinates

Map 6 - 4B

## Ordinary Council Meeting

Meets every third Tuesday  
of each month.

## Suburbs and Localities

Bentley (part) 6102;  
Cannington 6107; Canning  
Vale (part) 6155; East  
Cannington 6107; Ferndale  
6148; Leeming (part) 6149;  
Lynwood 6147; Parkwood  
6147; Queens Park 6107;  
Riverton 6148; Rossmoyne  
6148; Shelley 6148; St James  
(part) 6102; Welshpool 6106;  
Willetton 6155; Wilson 6107.

## Mayor

Patrick Hall JP (2027)

## Deputy Mayor

Amanda Spencer-Teo

## Councillors

### Bannister Ward

Amanda Spencer-Teo  
(2025)

Ben Kunze (2027)

### Beeliam Ward

Paul Tucek JP (2025)

Shen Sekhon (2027)

### Beeloo Ward

Joanne Page (2025)

Mark Bain (2027)

### Mason Ward

Hardeep Singh (2025)

Michelle Hurn (2027)

### Nicholson Ward

Steve Parkinson (2025)

Vonne Rodriguez (2027)

## Chief Executive Officer

Michael Littleton

Telephone (08) 9727 0222

Email [info@capel.wa.gov.au](mailto:info@capel.wa.gov.au)  
[www.capel.wa.gov.au](http://www.capel.wa.gov.au)

## Map Coordinates

Map 3 - 4A

## Ordinary Council Meeting

Meets last Wednesday of  
each month. There is no  
meeting in December.

## Suburbs and Localities

Boyanup 6237; Capel 6271;  
Capel River 6271; Dalyellup  
6230; Elgin 6237; Forrest  
Beach 6271; Gelorup 6230;  
Gwindinup 6237; Ludlow  
6280; North Boyanup 6237;  
Peppermint Grove Beach  
6271; The Plains 6237; Stirling  
Estate 6271; Stratham 6237.

## President

Doug Kitchen

## Deputy President

Sebastian Schiano

## Councillors

Ashley Dillion (2025)

Rosina Mogg (2027)

Sebastian Schiano (2025)

Kieran Noonan (2027)

Doug Kitchen (2025)

Peter McCleery (2025)

Christine Terrantroy (2025)

Terri Sharp (2027)

John Fergusson (2027)

## Chief Executive Officer

Gordon MacMile

## Council Statistics 2022-2023

Distance from Perth (km)	12	Number of Electors	57,123
Area (sq km)	64.95	Number of Dwellings	37,222
Length of Sealed Roads (km)	585	Total Rates Levied	\$78,325,335
Length of Unsealed Roads (km)	0	Total Revenue	\$137,446,644
Population	99,593	Number of Employees	786

## Council Statistics 2022-2023

Distance from Perth (km)	200	Number of Electors	12,847
Area (sq km)	554	Number of Dwellings	7,822
Length of Sealed Roads (km)	329	Total Rates Levied	\$12,890,633
Length of Unsealed Roads (km)	200	Total Revenue	\$19,611,071
Population	18,175	Number of Employees	110

# Shire of Carnamah

33-37 Macpherson Street, Carnamah WA 6517  
 ABN 13 029 105 403



Telephone (08) 9951 7000

Email [shire@carnamah.wa.gov.au](mailto:shire@carnamah.wa.gov.au)  
[www.carnamah.wa.gov.au](http://www.carnamah.wa.gov.au)

## Map Coordinates

Map 2 - 4B

## Ordinary Council Meeting

Meets third Wednesday of each month, except January.

## Suburbs and Localities

Carnamah 6517;  
 Eneabba 6518.

## President

Merle Isbister OAM

## Deputy President

Dwayne Wooltorton

## Councillors

Con Kikeros (2025)  
 Dwayne Wooltorton (2025)  
 Barb Smallwood (2027)  
 Luke Risinger (2027)  
 Merle Isbister OAM (2027)  
 Emma Ogilvie (2027)  
 Bruce Chisholm (2025)

## Chief Executive Officer

Robert Paul

# Shire of Carnarvon

3 Francis St, Carnarvon WA 6701  
 ABN 89 534 312 469



Telephone (08) 9941 0000

Email [shire@carnarvon.wa.gov.au](mailto:shire@carnarvon.wa.gov.au)  
[www.carnarvon.wa.gov.au](http://www.carnarvon.wa.gov.au)

## Map Coordinates

Map 1 - 4A

## Ordinary Council Meeting

Meets fourth Tuesday of each month commencing at 1:00pm.

## Suburbs and Localities

Babbage Island 6701;  
 Brockman 6701; Browns Range 6701; Carnarvon 6701; Coral Bay 6701;  
 East Carnarvon 6701;  
 Greys Plain 6701; Ingaarda 6701; Kingsford 6701;  
 Morgantown 6701;  
 North Plantations 6701;  
 South Carnarvon 6701;  
 South Plantations 6701.

## President

Eddie Smith (2027)

## Deputy President

Burke Maslen

## Councillors

**Coral Bay Ward**  
 Adam Cottrell (2025)  
**Gascoyne/Minilya Ward**  
 Burke Maslen (2027)  
**Plantation Ward**  
 Marco Ferreira (2025)  
**Town Ward**  
 Dudley Maslen (2025)  
 Luke Vandeleur (2027)  
 Luke Skender (2025)  
 Paul Kelly (2027)

## Chief Executive Officer

Andrea Selvey



## Council Statistics 2022-2023

Distance from Perth (km)	<b>308</b>	Number of Electors	<b>377</b>
Area (sq km)	<b>2,876.4</b>	Number of Dwellings	<b>289</b>
Length of Sealed Roads (km)	<b>350.2</b>	Total Rates Levied	<b>\$2,187,564</b>
Length of Unsealed Roads (km)	<b>452</b>	Total Revenue	<b>\$5,946,093</b>
Population	<b>552</b>	Number of Employees	<b>29</b>

## Council Statistics 2022-2023

Distance from Perth (km)	<b>902</b>	Number of Electors	<b>3,233</b>
Area (sq km)	<b>53,000</b>	Number of Dwellings	<b>3,697</b>
Length of Sealed Roads (km)	<b>279</b>	Total Rates Levied	<b>\$6,679,100</b>
Length of Unsealed Roads (km)	<b>1,261</b>	Total Revenue	<b>\$27,903,301</b>
Population	<b>5,146</b>	Number of Employees	<b>89</b>



# Shire of Chapman Valley

3270 Chapman Valley Rd, Nabawa WA 6532  
 ABN 46 173 809 199



Telephone (08) 9920 5011

Email [cso@chapmanvalleywa.gov.au](mailto:cso@chapmanvalleywa.gov.au)  
[www.chapmanvalleywa.gov.au](http://www.chapmanvalleywa.gov.au)

## Map Coordinates

Map 2 - 3B

## Ordinary Council Meeting

Meets third Wednesday of each month.

## Suburbs and Localities

Buller 6532; Oakajee 6532; Howatharra 6532; Nabawa 6532; Nanson 6532; Naraling 6532; White Peak 6532; Yetna 6532; Yuna 6532.

## President

Kirilee Warr

## Deputy President

Nicole Batten

## Councillors

Elizabeth-Anne Elliott-Lockhart (2025)  
 Nicole Batten (2025)  
 Kirilee Warr (2025)  
 Trevor Royce (2027)  
 Katie Low (2025)  
 Philip Blakeway (2027)  
 Emma Rodney (2027)

## Chief Executive Officer

Jamie Criddle

# Shire of Chittering

6177 Great Northern Highway, Bindoon WA 6502  
 ABN 48 445 751 800



Telephone (08) 9576 4600

Email [chatter@chittering.wa.gov.au](mailto:chatter@chittering.wa.gov.au)  
[www.chittering.wa.gov.au](http://www.chittering.wa.gov.au)

## Map Coordinates

Map 2 - 6B

## Ordinary Council Meeting

Meets third Wednesday of the month at 7:00pm (February to November). In December meets the second Wednesday of the month to allow Council resolutions to be implemented before the end of the year.

## Suburbs and Localities

Wannamal 6505; Mooliabeenee 6504; Bindoon 6502; Chittering 6084; Lower Chittering 6084; Muchea 6501

## President

Aaron King

## Deputy President

Mary Angus

## Councillors

Aaron King (2025)  
 Mary Angus (2027)  
 Kylie Hughes (2027)  
 Carmel Ross (2025)  
 John Curtis (2027)  
 Mark Campbell (2027)  
 David Dewar (2025)

## Chief Executive Officer

Melinda Prinsloo

## Council Statistics 2022-2023

Distance from Perth (km)	460	Number of Electors	992
Area (sq km)	4,007	Number of Dwellings	657
Length of Sealed Roads (km)	202	Total Rates Levied	\$2,722,118
Length of Unsealed Roads (km)	696	Total Revenue	\$4,732,238
Population	1,422	Number of Employees	23

## Council Statistics 2022-2023

Distance from Perth (km)	55	Number of Electors	4,159
Area (sq km)	1,222	Number of Dwellings	2,402
Length of Sealed Roads (km)	230	Total Rates Levied	\$6,533,770
Length of Unsealed Roads (km)	174	Total Revenue	\$12,228,317
Population	5,930	Number of Employees	62

# Shire of Christmas Island

Murray Road, Flying Fish Cove WA 6798  
 ABN 94 494 925 146



Telephone (08) 9164 8300

Email [admin@shire.gov.au](mailto:admin@shire.gov.au)  
[www.shire.gov.au](http://www.shire.gov.au)

## Map Coordinates

Map 7 - 3B

## Ordinary Council Meeting

Meets fourth Tuesday of each month at 7:00pm except January.

## Suburbs and Localities

Drumsite 6798;  
 Kampong 6798;  
 Poon Saan 6798;  
 Settlement 6798;  
 Silver City 6798;  
 Taman Sweetland 6798.

## President

Gordon Thomson

## Deputy President

Azmi Yon

## Councillors

Gordon Thomson (2025)  
 Kee Heng Foo (2025)  
 Hafiz Masli (2025)  
 Vincent Saw (2025)  
 Philip Woo (2025)  
 Kelvin Lee (2027)  
 Azmi Yon (2027)  
 Swee (Mel) Tung (2027)  
 Steven Pereira (2027)

## Chief Executive Officer

David Price

# Town of Claremont

308 Stirling Hwy, Claremont WA 6010  
 ABN 18 530 868 117



Telephone (08) 9285 4300

Email [toc@claremont.wa.gov.au](mailto:toc@claremont.wa.gov.au)  
[www.claremont.wa.gov.au](http://www.claremont.wa.gov.au)

## Map Coordinates

Map 5 - 4B

## Ordinary Council Meeting

Generally, meets on the last Tuesday of each month at 7:00pm.

## Suburbs and Localities

Claremont 6010 and part of Swanbourne 6010.

## Mayor

Jock Barker (2025)

## Deputy Mayor

Paul Kelly

## Councillors

Paul Kelly (2025)  
 Shelley Hatton (2025)  
 Kate Main (2027)  
 Ryan Brown (2027)  
 Graham Cameron (2027)  
 Jill Goetze (2025)  
 Annette Suann (2027)  
 Sara Franklyn (2025)

## Chief Executive Officer

Liz Ledger

## Council Statistics 2022-2023

Distance from Perth (km)	<b>2,630</b>	Number of Electors	<b>960</b>
Area (sq km)	<b>135</b>	Number of Dwellings	<b>714</b>
Length of Sealed Roads (km)	<b>32</b>	Total Rates Levied	<b>\$1,241,785</b>
Length of Unsealed Roads (km)	<b>110</b>	Total Revenue	<b>\$10,382,668</b>
Population	<b>1,500</b>	Number of Employees	<b>59</b>

## Council Statistics 2021-2022

Distance from Perth (km)	<b>9</b>	Number of Electors	<b>7,823</b>
Area (sq km)	<b>4.9</b>	Number of Dwellings	<b>5,497</b>
Length of Sealed Roads (km)	<b>50</b>	Total Rates Levied	<b>\$15,818,250</b>
Length of Unsealed Roads (km)	<b>0</b>	Total Revenue	<b>\$21,921,467</b>
Population	<b>11,216</b>	Number of Employees	<b>80</b>

# City of Cockburn

9 Coleville Cres, Spearwood WA 6163  
ABN 27 471 341 209



Telephone (08) 9411 3444

Email [customer@cockburn.wa.gov.au](mailto:customer@cockburn.wa.gov.au)  
[www.cockburn.wa.gov.au](http://www.cockburn.wa.gov.au)

## Map Coordinates

Map 6 - 4B

## Ordinary Council Meeting

Meets second Thursday of each month at 7:00pm.

## Suburbs and Localities

Atwell 6164; Aubin Grove 6164; Banjup 6164; Beeliar 6164; Bibra Lake 6163; Cockburn Central 6164; Coogee 6166; Coolbellup 6163; Hamilton Hill 6163; Hammond Park 6164; Henderson 6166; Jandakot 6164; Lake Coogee 6166; Leeming 6149 (part); Munster 6166; North Coogee 6166; North Lake 6164; South Lake 6164; Spearwood 6163; Success 6164; Treeby 6164; Wattleup 6166; Yangebup 6164.

## Mayor

Logan Howlett JP (2025)

## Deputy Mayor

Chontelle Stone

## Councillors

### Central Ward

Philip Eva JP (2025)  
Chontelle Stone (2025)  
Thomas Widenbar (2027)

### East Ward

Tarun Dewan (2025)  
Carol Reeve-Fowkes (2027)  
Carol Zhang (2027)

### West Ward

Kevin Allen (2025)  
Michael Separovich (2025)  
Phoebe Corke (2027)

## Chief Executive Officer

Daniel Simms

# Shire of Cocos (Keeling) Islands

256 Jalan Melati, Home Island WA 6799  
ABN 12 325 522 841



Telephone (08) 9162 6649

Email [info@cocos.wa.gov.au](mailto:info@cocos.wa.gov.au)  
[www.shire.cc/en/](http://www.shire.cc/en/)

## Map Coordinates

Map 7 - 3A

## Ordinary Council Meeting

Meets last Wednesday of each month.

## Suburbs and Localities

Home Island and West Island; inhabited (both 6799). 25 other islands; uninhabited.

## President

Aindil Minkom

## Deputy President

Mohammad isa Minkom

## Councillors

Aindil Minkom (2027)  
Tony Lacy (2025)  
Signa Knight (2025)  
Jeanette (Ayesha) Young (2025)  
Mohammad Isa Minkom (2027)  
Osman Sloan (2027)  
Azah Badlu (2027)

## Chief Executive Officer

Frank Mills

## Council Statistics 2021-2022

Distance from Perth (km)	22	Number of Electors	78,986
Area (sq km)	148	Number of Dwellings	50,295
Length of Sealed Roads (km)	1,109	Total Rates Levied	\$112,725,000
Length of Unsealed Roads (km)	1.43	Total Revenue	\$159,958,986
Population	119,149	Number of Employees	603

## Council Statistics 2022-2023

Distance from Perth (km)	2,700	Number of Electors	396
Area (sq km)	14	Number of Dwellings	176
Length of Sealed Roads (km)	11	Total Rates Levied	\$433,655
Length of Unsealed Roads (km)	12	Total Revenue	\$7,205,840
Population	618	Number of Employees	55

# Shire of Collie

87 Throssell Street, Collie WA 6225  
 ABN 80 581 297 683



Telephone (08) 9734 9000

Email [colshire@collie.wa.gov.au](mailto:colshire@collie.wa.gov.au)  
[www.collie.wa.gov.au](http://www.collie.wa.gov.au)

## Map Coordinates

Map 3 - 3B

## Ordinary Council Meeting

Council meets on the second Tuesday of each month (from February to December). Check Council website for meeting schedule.

## Suburbs and Localities

Allanson 6225; Buckingham 6225; Cardiff 6225; Collie 6225; Collie-Burn 6225; Ewington 6225; Mungalup 6225; Preston Road 6225; Shotts 6225; Worsley 6225.

## President

Ian Miffing

## Deputy President

Joe Italiano

## Councillors

Ian Miffing (2027)  
 Brett Hansen (2025)  
 Leonie Scoffern (2025)  
 Michelle Smith (2025)  
 Gary Faries (2027)  
 Elysia Harverson (2025)  
 Joe Italiano (2027)  
 John Kearney (2027)  
 Dale Hill-Power (2027)  
 Paul Moyses (2027)

## Chief Executive Officer

Stuart Devenish



# Shire of Coolgardie

Barnes Drive, Kambalda West WA 6442  
 ABN 89 883 388 617



Telephone (08) 9080 2111

Email [mail@coolgardie.wa.gov.au](mailto:mail@coolgardie.wa.gov.au)  
[www.coolgardie.wa.gov.au](http://www.coolgardie.wa.gov.au)

## Map Coordinates

Map 1 - 6C

## Ordinary Council Meeting

Meets fourth Tuesday of each month, except in December (when the meeting is on the third Tuesday).

## Suburbs and Localities

Bullabulling 6429;  
 Coolgardie 6429;  
 Kambalda East 6442;  
 Kambalda West 6442;  
 Kurrawang 6430;  
 Widgiemooltha 6443.

## President

Malcolm Cullen

## Deputy President

Tracey Rathbone

## Councillors

Malcolm Cullen (2025)  
 Sherryl Botting (2025)  
 Kathie Lindup (2027)  
 Tracey Rathbone (2027)  
 Rose Mitchell (2025)  
 Daphne Simmons (2027)  
 Corey Matthews (2027)

## Chief Executive Officer

James Trail



## Council Statistics 2022-2023

Distance from Perth (km)	200	Number of Electors	6,240
Area (sq km)	1,711	Number of Dwellings	4,667
Length of Sealed Roads (km)	266	Total Rates Levied	\$6,784,092
Length of Unsealed Roads (km)	205	Total Revenue	\$16,409,131
Population	8,812	Number of Employees	82

## Council Statistics 2022-2023

Distance from Perth (km)	550	Number of Electors	1,912
Area (sq km)	30,400	Number of Dwellings	1,721
Length of Sealed Roads (km)	428	Total Rates Levied	\$8,120,468
Length of Unsealed Roads (km)	851	Total Revenue	\$14,822,656
Population	3,636	Number of Employees	67

# Shire of Coorow

34-42 Main St, Coorow WA 6515  
ABN 98 727 377 894



# Shire of Corrigin

9 Lynch Street, Corrigin WA 6375  
ABN 99 880 773 647



Telephone (08) 9952 0100

Email [admin@coorowwa.gov.au](mailto:admin@coorowwa.gov.au)  
[www.coorowwa.gov.au](http://www.coorowwa.gov.au)

## Map Coordinates

Map 2 - 4B

## Ordinary Council Meeting

Meets third Wednesday of each month (except January). December meeting held second Wednesday.

## Suburbs and Localities

Coorow 6515; Eganu 6515; Green Head 6514; Gunyidi 6515; Leeman 6514; Marchagee 6515; Waddy Forest 6515; Warradarge 6518.

## President

Guy Sims

## Deputy President

Bruce Jack

## Councillors

Guy Sims (2027)  
Bruce Jack (2025)  
Jake Comley (2025)  
Gary Dring (2025)  
Vern Muller (2025)  
Graham Harris (2027)  
Giulia Stangle (2027)

## Chief Executive Officer

Mia Maxfield

Telephone (08) 9063 2203

Email [shire@corrigin.wa.gov.au](mailto:shire@corrigin.wa.gov.au)  
[www.corrigin.wa.gov.au](http://www.corrigin.wa.gov.au)

## Map Coordinates

Map 3 - 2D

## Ordinary Council Meeting

Meets third Tuesday of each month at 3.00 pm.

## Suburbs and Localities

Bilbarin 6375;  
Bullaring 6373;  
Bulyee 6306;  
Corrigin 6375;  
Kunjin 6375;  
Gorge Rock 6375.

## President

Desmond Hickey JP

## Deputy President

Sharon Jacobs

## Councillors

Desmond Hickey JP (2025)  
Matthew Dickinson (2025)  
Brydon Fare (2025)  
Sharon Jacobs (2027)  
Mike Weguelin JP (2027)  
Brooke Filinski (2027)  
Megan Leach (2027)

## Chief Executive Officer

Natalie Manton

## Council Statistics 2022-2023

Distance from Perth (km)	265	Number of Electors	952
Area (sq km)	4,137	Number of Dwellings	890
Length of Sealed Roads (km)	404	Total Rates Levied	\$3,502,265
Length of Unsealed Roads (km)	636	Total Revenue	\$5,791,529
Population	1,055	Number of Employees	36

## Council Statistics 2022-2023

Distance from Perth (km)	234	Number of Electors	825
Area (sq km)	3,095	Number of Dwellings	564
Length of Sealed Roads (km)	405	Total Rates Levied	\$2,839,634
Length of Unsealed Roads (km)	768	Total Revenue	\$8,125,816
Population	1,007	Number of Employees	37

# Town of Cottesloe

109 Broome Street, Cottesloe WA 6011  
ABN 19 824 630 520



Telephone (08) 9285 5000

Email [town@cottesloe.wa.gov.au](mailto:town@cottesloe.wa.gov.au)  
[www.cottesloe.wa.gov.au](http://www.cottesloe.wa.gov.au)

## Map Coordinates

Map 5 - 4B

## Ordinary Council Meeting

Meets fourth Tuesday of each month.

## Suburbs and Localities

Cottesloe 6011.

## Mayor

Lorraine Young (2027)

## Deputy Mayor

Helen Sadler

## Councillors

Melissa Harkins (2025)

Brad Wylynko (2025)

Helen Sadler (2025)

Chilla Bulbeck (2025)

Sonja Heath (2027)

Jeffrey Irvine (2027)

Michael Thomas (2027)

Katy Mason (2027)

## Chief Executive Officer

Matthew Scott

# Shire of Cranbrook

19 Gathorne St, Cranbrook WA 6321  
ABN 80 377 127 550



Telephone (08) 9826 1008

Email [admin@cranbrook.wa.gov.au](mailto:admin@cranbrook.wa.gov.au)  
[www.cranbrook.wa.gov.au](http://www.cranbrook.wa.gov.au)

## Map Coordinates

Map 3 - 5C

## Ordinary Council Meeting

Meets at 3:00pm on the third Wednesday of each month (except January).

## Suburbs and Localities

Cranbrook 6321; Frankland River 6396; Tenterden 6322; Tunney 6321.

## President

George Pollard

## Deputy President

Daisy Egerton-Warburton

## Councillors

George Pollard (2027)

Robert Johnson (2025)

Jennifer Quick (2027)

Lee Casson (2025)

Daisy Egerton-Warburton (2027)

Perin Mulcahy (2025)

Peter Denton (2027)

## Chief Executive Officer

Linda Gray

## Council Statistics 2022-2023

Distance from Perth (km)	12	Number of Electors	7,970
Area (sq km)	4	Number of Dwellings	3,806
Length of Sealed Roads (km)	48.7	Total Rates Levied	\$12,417,290
Length of Unsealed Roads (km)	0	Total Revenue	\$18,710,914
Population	8,109	Number of Employees	52

## Council Statistics 2022-2023

Distance from Perth (km)	325	Number of Electors	755
Area (sq km)	3,390	Number of Dwellings	607
Length of Sealed Roads (km)	355.9	Total Rates Levied	\$2,885,732
Length of Unsealed Roads (km)	751.6	Total Revenue	\$8,795,067
Population	1,098	Number of Employees	34

# Shire of Cuballing

186 Campbell St, Cuballing WA 6311  
ABN 48 249 968 875



Telephone (08) 9883 6031

Email enquiries@cuballing.wa.gov.au  
www.cuballing.wa.gov.au

## Map Coordinates

Map 3 - 3C

## Ordinary Council Meeting

Meets third Wednesday of each month except January.

## Suburbs and Localities

Cuballing 6311;  
Popanyinning 6309;  
Yornaning 6311.

## President

Eliza Dowling

## Deputy President

Robert Harris

## Councillors

Eliza Dowling (2025)  
Robert Harris (2027)  
Adrian Kowald (2025)  
Scott Ballantyne (2027)  
Cr Steven Sexton (2027)  
(Vacant) (2025)

## Chief Executive Officer

Stan Scott



## Council Statistics 2022-2023

Distance from Perth (km)	192	Number of Electors	669
Area (sq km)	1,250	Number of Dwellings	408
Length of Sealed Roads (km)	176	Total Rates Levied	\$1,397,842
Length of Unsealed Roads (km)	465	Total Revenue	\$2,901,902
Population	902	Number of Employees	25

# Shire of Cue

73 Austin Street, Cue WA 6640  
ABN 86 892 991 980



Telephone (08) 9963 8600

Email shire@cue.wa.gov.au  
www.cue.wa.gov.au

## Map Coordinates

Map 1 - 5B

## Ordinary Council Meeting

Meets third Tuesday of each month except January.

## Suburbs and Localities

Austin 6640 (the Island);  
Big Bell 6640; Cuddingwarra  
6640; Cue 6640; Day Dawn  
6640; Mainland 6640;  
Pinnacles 6640; Reedy  
6640; Tuckanarra 6640.

## President

Les Price

## Deputy President

Elizabeth Houghton

## Councillors

Ian Dennis (2025)  
Elizabeth Houghton (2025)  
Leonie Fitzpatrick (2027)  
Ron Hogben (2027)  
Les Price (2027)  
Julie Humphreys (2025)  
Neil Montgomery (2027)

## Chief Executive Officer

Richard Towell

## Council Statistics 2022-2023

Distance from Perth (km)	649	Number of Electors	166
Area (sq km)	13,716	Number of Dwellings	206
Length of Sealed Roads (km)	127	Total Rates Levied	\$2,685,517
Length of Unsealed Roads (km)	665	Total Revenue	\$8,859,302
Population	215	Number of Employees	29



# Shire of Cunderdin

37 Lundy Ave, Cunderdin WA 6407  
ABN 75 587 374 670



**Telephone** (08) 9635 2700

**Email** [admin@cunderdin.wa.gov.au](mailto:admin@cunderdin.wa.gov.au)  
[www.cunderdin.wa.gov.au](http://www.cunderdin.wa.gov.au)

## Map Coordinates

Map 2 - 6C

## Ordinary Council Meeting

Meets third Thursday of each month, except January.

## Suburbs and Localities

Cunderdin 6407;  
Meckering 6405.

## President

Alison Harris

## Deputy President

Anthony Smith

## Councillors

Alison Harris (2025)  
Norm Jenzen (2025)  
Bernard Daly (2027)  
Todd Harris (2027)  
Anthony Smith (2027)  
Natalie Snooke (2025)  
Holly Godfrey (2025)

## Chief Executive Officer

Stuart Hobley

# Shire of Dalwallinu

58 Johnston St, Dalwallinu WA 6609  
ABN 34 957 928 647



**Telephone** (08) 9661 0500

**Email** [shire@dalwallinu.wa.gov.au](mailto:shire@dalwallinu.wa.gov.au)  
[www.dalwallinu.wa.gov.au](http://www.dalwallinu.wa.gov.au)

## Map Coordinates

Map 2 - 5C

## Ordinary Council Meeting

Meets fourth Tuesday from February to December, except January.

## Suburbs and Localities

Buntine 6613;  
Dalwallinu 6609;  
Kalannie 6468;  
Pithara 6608;  
Wubin 6612.

## President

Keith Carter

## Deputy President

Steven Carter

## Councillors

Keith Carter (2025)  
Steven Carter (2027)  
Jimwell Cruz (2027)  
Jemma Counsel (2025)  
Diane Cream (2025)  
Melissa Harms (2027)  
Noel Mills (2025)

## Chief Executive Officer

Jean Knight



## Council Statistics 2022-2023

Distance from Perth (km)	<b>158</b>	Number of Electors	<b>848</b>
Area (sq km)	<b>1,872</b>	Number of Dwellings	<b>658</b>
Length of Sealed Roads (km)	<b>376</b>	Total Rates Levied	<b>\$2,307,658</b>
Length of Unsealed Roads (km)	<b>466</b>	Total Revenue	<b>\$6,246,634</b>
Population	<b>1,302</b>	Number of Employees	<b>28</b>

## Council Statistics 2022-2023

Distance from Perth (km)	<b>250</b>	Number of Electors	<b>794</b>
Area (sq km)	<b>7187</b>	Number of Dwellings	<b>731</b>
Length of Sealed Roads (km)	<b>501</b>	Total Rates Levied	<b>\$3,283,271</b>
Length of Unsealed Roads (km)	<b>1,464</b>	Total Revenue	<b>\$11,467,315</b>
Population	<b>1,429</b>	Number of Employees	<b>33</b>

# Shire of Dandaragan

69 Bashford St, Jurien Bay WA 6516  
ABN 64 227 602 040



# Shire of Dardanup

1 Council Dr, Eaton WA 6232  
ABN 57 305 829 653



Telephone (08) 9652 0800

Email [council@dandaragan.wa.gov.au](mailto:council@dandaragan.wa.gov.au)  
[www.dandaragan.wa.gov.au](http://www.dandaragan.wa.gov.au)

## Map Coordinates

Map 2 - 5B

## Ordinary Council Meeting

Meets every fourth Thursday of the month except for December being the third Thursday of the month.

## Suburbs and Localities

Badgingarra 6521;  
Cervantes 6511;  
Dandaragan 6507;  
Jurien Bay 6516;  
Regans Ford 6507.

## President

Tony O'Gorman

## Deputy President

Maddi McDonald

## Councillors

Tony O'Gorman (2027)  
Maddi McDonald (2025)  
Jason Clarke (2025)  
Wayne Gibson (2027)  
Rose Glasfurd (2025)  
Sharon Young (2027)  
(Vacant) (2025)

## Chief Executive Officer

Brent Bailey

Telephone (08) 9724 0000

Email [records@dardanup.wa.gov.au](mailto:records@dardanup.wa.gov.au)  
[www.dardanup.wa.gov.au](http://www.dardanup.wa.gov.au)

## Map Coordinates

Map 3 - 4B

## Ordinary Council Meeting

Meets every fourth Wednesday of the month except for December (when the meeting is on the third Wednesday).

## Suburbs and Localities

Burekup 6227; Crooked Brook 6236; Dardanup 6236; Dardanup West 6236; Eaton 6232; Ferguson 6236; Henty 6236; Millbridge 6232; Paradise 6232; Picton East 6229; Waterloo 6228; Wellington 6236; Wellington Mill 6236.

## President

Tyrrell Gardiner

## Deputy President

Ellen Lilly

## Councillors

Tyrrell Gardiner (2025)  
Ellen Lilly (2025)  
Jack Manoni (2025)  
Luke Davies (2025)  
Annette Webster (2025)  
Taneta Bell (2027)  
Stacey Gillespie (2027)  
Mark Hutchinson (2027)  
Tony Jenour (2027)

## Chief Executive Officer

André Schönfeldt

## Council Statistics 2022-2023

Distance from Perth (km)	220	Number of Electors	2,536
Area (sq km)	6,725	Number of Dwellings	2,612
Length of Sealed Roads (km)	760	Total Rates Levied	\$6,331,039
Length of Unsealed Roads (km)	906	Total Revenue	\$16,353,662
Population	3,290	Number of Employees	57

## Council Statistics 2022-2023

Distance from Perth (km)	185	Number of Electors	10,575
Area (sq km)	526.6	Number of Dwellings	5,845
Length of Sealed Roads (km)	300	Total Rates Levied	\$15,037,329
Length of Unsealed Roads (km)	125	Total Revenue	\$260,909,147
Population	15,628	Number of Employees	158

# Shire of Denmark

953 South Coast Highway, Denmark WA 6333  
 ABN 24 355 062 623



Telephone (08) 9848 0300

Email enquiries@denmark.wa.gov.au  
 www.denmark.wa.gov.au

## Map Coordinates

Map 3 - 6C

## Ordinary Council Meeting

Meets the fourth Tuesday of each month.

## Suburbs and Localities

Bow Bridge 6333; Denmark 6333; Hay 6333; Hazelvale 6333; Kentdale 6333; Kordabup 6333; Mount Lindsay 6333; Mount Romance 6333; Nornalup 6333; Ocean Beach 6333; Parryville 6333; Peaceful Bay 6333; Scotsdale 6333; Shadforth 6333; Tingledale 6333; Trent 6333; William Bay 6333.

## President

Kingsley Gibson

## Deputy President

Jan Lewis

## Councillors

Kingsley Gibson (2027)  
 Jackie Ormsby (2025)  
 Janine Phillips (2027)  
 Nathan Devenport (2027)  
 Clare Campbell (2025)  
 Jan Lewis (2025)  
 Donna Carman (2025)  
 Aaron Wiggins (2027)  
 Dominic Youel (2027)

## Chief Executive Officer

David King



# Shire of Derby-West Kimberley

30 Loch Street, Derby WA 6728  
 ABN 99 934 203 062



Telephone (08) 9191 0999

Email sdwk@sdwk.wa.gov.au  
 www.sdwk.wa.gov.au

## Map Coordinates

Map 1 - 2D

## Ordinary Council Meeting

Meets last Thursday of each month.

## Suburbs and Localities

Camballin 6728;  
 Derby 6728;  
 Fitzroy Crossing 6765.

## President

Peter McCumstie (2027)

## Deputy President

Geoff Haerewa

## Councillors

Geoff Haerewa (2025)  
 Andrew Twaddle (2027)  
 Geoff Davis (2025)  
 Brett Angwin (2027)  
 Paul Bickerton (2027)  
 Brian Ellison (2025)  
 Wayne Foley (2025)  
 Kerrissa O'Meara (2027)

## Chief Executive Officer

Amanda Dexter



## Council Statistics 2022-2023

Distance from Perth (km)	<b>400</b>	Number of Electors	<b>5,144</b>
Area (sq km)	<b>1,860</b>	Number of Dwellings	<b>3,557</b>
Length of Sealed Roads (km)	<b>217.6</b>	Total Rates Levied	<b>\$7,624,104</b>
Length of Unsealed Roads (km)	<b>399.27</b>	Total Revenue	<b>\$15,213,797</b>
Population	<b>6,500</b>	Number of Employees	<b>108</b>

## Council Statistics 2020-2021

Distance from Perth (km)	<b>2,366</b>	Number of Electors	<b>3,674</b>
Area (sq km)	<b>119,842</b>	Number of Dwellings	<b>3,008</b>
Length of Sealed Roads (km)	<b>101.8</b>	Total Rates Levied	<b>\$7,365,000</b>
Length of Unsealed Roads (km)	<b>1,892.9</b>	Total Revenue	<b>\$21,000,000</b>
Population	<b>8,941</b>	Number of Employees	<b>71</b>

# Shire of Donnybrook-Balingup

1 Bentley Street, Donnybrook WA 6239  
ABN 88 470 935 824



Telephone (08) 9780 4200

Email [shire@donnybrook.wa.gov.au](mailto:shire@donnybrook.wa.gov.au)  
[www.donnybrook-balingup.wa.gov.au](http://www.donnybrook-balingup.wa.gov.au)

## Map Coordinates

Map 3 - 4B

## Ordinary Council Meeting

Meets fourth Wednesday of every month.

## Suburbs and Localities

Argyle 6239; Balingup 6253; Brookhampton 6239; Donnybrook 6239; Kirup 6251; Lowden 6240; Mullalyup 6252; Mumballup 6225; Newlands 6251; Noggerup 6225; Yabberup 6239.

## President

Vivienne MacCarthy

## Deputy President

Lisa Glover

## Councillors

Vivienne MacCarthy (2025)  
Lisa Glover (2027)  
John Bailey (2027)  
Alexis Davy (2027)  
Peter Gubler (2025)  
Anita Lindemann (2027)  
Anne Mitchell (2025)  
Grant Patrick (2027)  
Deanna Shand (2025)

## Acting Chief

**Executive Officer**  
Garry Hunt

# Shire of Dowerin

13 Cottrell St, Dowerin WA 6461  
ABN 35 939 977 194



Telephone (08) 9631 1202

Email [dowshire@dowerin.wa.gov.au](mailto:dowshire@dowerin.wa.gov.au)  
[www.dowerin.wa.gov.au](http://www.dowerin.wa.gov.au)

## Map Coordinates

Map 2 - 6C

## Ordinary Council Meeting

Meets third Tuesday of every month.

## Suburbs and Localities

Amery 6461; Booralaming 6475; Daren Lakes 6461; Doodarding 6461; Dowerin 6461; Ejanding 6465; Goddard 6461; Hindmarsh 6462; Koomberkine 6461; Manmanning 6465; Minnivale 6462; Moonijin 6465; Nambling 6465; Uberin 6462; Ucarty 6462.

## President

Robert Trepp

## Deputy President

Nadine McMorran

## Councillors

Adam Metcalf (2027)  
Darrel Hudson (2025)  
Bev Ward (2025)  
Jason Sewell (2027)  
Nadine McMorran (2025)  
Wayne Allsopp (2025)

## Chief Executive Officer

David Singe



## Council Statistics 2022-2023

Distance from Perth (km)	213	Number of Electors	4,368
Area (sq km)	1,541	Number of Dwellings	4,808
Length of Sealed Roads (km)	299.7	Total Rates Levied	\$5,097,943
Length of Unsealed Roads (km)	356.7	Total Revenue	\$19,680,355
Population	6,155	Number of Employees	98

## Council Statistics 2022-2023

Distance from Perth (km)	156	Number of Electors	475
Area (sq km)	1,867	Number of Dwellings	376
Length of Sealed Roads (km)	172.3	Total Rates Levied	\$1,352,400
Length of Unsealed Roads (km)	772.8	Total Revenue	\$3,534,541
Population	690	Number of Employees	29

# Shire of Dumbleyung

32 Harvey Street, Dumbleyung WA 6350  
 ABN 76 703 105 276



# Shire of Dundas

92 Prinsep St, Norseman WA 6443  
 ABN 55 929 157 676



Telephone (08) 9863 4012

Email enquiries@dumbleyung.wa.gov.au  
 www.dumbleyung.wa.gov.au

## Map Coordinates

Map 3 - 3D

## Ordinary Council Meeting

Meets third Thursday of each month except January.

## Suburbs and Localities

Dumbleyung 6350;  
 Kukerin 6352;  
 Moulyinning 6351;  
 Nippering 6350;  
 Tarin Rock 6353.

## President

Amy Knight

## Deputy President

Grant Lukins

## Councillors

**Dumbleyung District**  
 Emily Edwards (2027)  
 Amy Knight (2027)  
 Catherine Watkins (2027)  
 Grant Lukins (2025)  
 Marilyn Hasleby (2025)  
 Bevan Doney (2025)  
 Kevin Powell (2025)

## Chief Executive Officer

Gavin Treasure

Telephone (08) 9039 1205

Email shire@dundas.wa.gov.au  
 www.dundas.wa.gov.au

## Map Coordinates

Map 1 - 6D

## Ordinary Council Meeting

Meets the third Tuesday of each month.

## Suburbs and Localities

Balladonia 6443;  
 Caiguna 6443; Cocklebiddy 6443;  
 Eucla 6443; Fraser Range 6443;  
 Madura Pass 6443; Mundrabilla 6443;  
 Norseman 6443.

## President

Laurene Bonza

## Deputy President

Sharon Warner

## Councillors

Laurene Bonza (2027)  
 Sharon Warner (2025)  
 Pat Hogan (2025)  
 John Maloney (2025)  
 Sharon Brown (2027)  
 Chantelle McLeod (2027)

## Chief Executive Officer

Peter Fitchat

## Council Statistics 2022-2023

Distance from Perth (km)	267	Number of Electors	459
Area (sq km)	2,553	Number of Dwellings	339
Length of Sealed Roads (km)	246	Total Rates Levied	\$1,986,866
Length of Unsealed Roads (km)	757	Total Revenue	\$5,905,061
Population	681	Number of Employees	26

## Council Statistics 2022-2023

Distance from Perth (km)	724	Number of Electors	345
Area (sq km)	92,725	Number of Dwellings	527
Length of Sealed Roads (km)	860	Total Rates Levied	\$3,247,591
Length of Unsealed Roads (km)	500	Total Revenue	\$8,660,421
Population	772	Number of Employees	65

# Town of East Fremantle

135 Canning Hwy, East Fremantle WA 6158  
ABN 80 052 365 032



# Shire of East Pilbara

Kalgan Drive, Newman WA 6753  
ABN 47 854 334 350



Telephone (08) 9339 9339

Email [admin@eastfremantle.wa.gov.au](mailto:admin@eastfremantle.wa.gov.au)  
[www.eastfremantle.wa.gov.au](http://www.eastfremantle.wa.gov.au)

## Map Coordinates

Map 6 - 4B

## Ordinary Council Meeting

Meets third Tuesday of each month at 6:30pm.

## Suburbs and Localities

East Fremantle 6158.

## Mayor

James O'Neill (2025)

## Deputy Mayor

Tony Natale

## Councillors

Mark Wilson (2025)  
Cliff Collinson (2025)  
Andrew McPhail (2025)  
Andrew White (2025)  
Kerry Donovan (2027)  
Jenny Harrington (2027)  
Lucinda Maywood (2027)  
Tony Natale (2027)

## Chief Executive Officer

Jonathan Throssell

Telephone (08) 9175 8000

Email [admin@eastpilbara.wa.gov.au](mailto:admin@eastpilbara.wa.gov.au)  
[www.eastpilbara.wa.gov.au](http://www.eastpilbara.wa.gov.au)

## Map Coordinates

Map 1 - 3D

## Ordinary Council Meeting

Meets fourth Friday of each month.

## Suburbs and Localities

Jigalong 6753; Kiwirrkurra 0872; Kunawarritji 6753; Marble Bar 6760; Newman 6753; Nullagine 6758; Parngurr 6753; Punmu 6753; Warralong 6753.

## President

Anthony Middleton (2027)

## Deputy President

Wendy McWhirter-Brooks

## Councillors

### East Ward

Annabell Landy (2025)  
(Vacant) (2027)

### North Ward

Wendy McWhirter-Brooks (2027)  
Lee Anderson (2025)

### South Ward

David Evrett (2025)  
Peta Baer (2025)  
Karen (Lou) Lockyer (2027)  
David Kular (2027)

## Chief Executive Officer

Steven Harding



## Council Statistics 2022-2023

Distance from Perth (km)	25	Number of Electors	5,867
Area (sq km)	3.2	Number of Dwellings	3,426
Length of Sealed Roads (km)	46	Total Rates Levied	\$8,677,877
Length of Unsealed Roads (km)	0	Total Revenue	\$12,146,632
Population	7,968	Number of Employees	56

## Council Statistics 2021-2022

Distance from Perth (km)	1,186	Number of Electors	2,901
Area (sq km)	371,696	Number of Dwellings	2,591
Length of Sealed Roads (km)	140	Total Rates Levied	\$28,202,472
Length of Unsealed Roads (km)	3,158	Total Revenue	\$59,964,609
Population	10,591	Number of Employees	236

# Shire of Esperance

77 Windich St, Esperance WA 6450  
ABN 60 034 434 085



Telephone (08) 9071 0666

Email [shire@esperance.wa.gov.au](mailto:shire@esperance.wa.gov.au)  
[www.esperance.wa.gov.au](http://www.esperance.wa.gov.au)

## Map Coordinates

Map 1 - 7D

## Ordinary Council Meeting

Meets twice a month with Agenda Briefings occurring on the third Tuesday and the Ordinary Council Meetings occurring on the fourth Tuesday of every month.

## Suburbs and Localities

Bandy Creek 6450; Beaumont 6450; Cascade 6450; Castletown 6450; Chadwick 6450; Condingup 6450; Coomalbidgup 6450; Dalyup 6450; Esperance 6450; Gibson 6448; Grass Patch 6446; Nulsen 6450; Pink Lake 6450; Salmon Gums 6445; Scaddan 6447; Sinclair 6450; West Beach 6450; Windabout 6450.

## President

Ron Chambers (2027)

## Deputy President

Jennifer Obourne

## Councillors

### Rural Ward

Sam Starcevic (2027)  
Wes Graham (2027)

### Town Ward

Steve McMullen (2025)  
Shayne Flanagan (2025)  
Leonie de Haas (2025)  
Gemma Johnston (2027)  
Jennifer Obourne (2027)  
Connor Davies (2027)

## Chief Executive Officer

Shane Burge



## Council Statistics 2022-2023

Distance from Perth (km)	<b>714</b>	Number of Electors	<b>9,619</b>
Area (sq km)	<b>53,756</b>	Number of Dwellings	<b>6,808</b>
Length of Sealed Roads (km)	<b>875</b>	Total Rates Levied	<b>\$22,000,000</b>
Length of Unsealed Roads (km)	<b>3,698</b>	Total Revenue	<b>\$50,000,000</b>
Population	<b>13,883</b>	Number of Employees	<b>228</b>

# Shire of Exmouth

2 Truscott Crescent, Exmouth WA 6707  
ABN 32 865 822 043



Telephone (08) 9949 3000

Email [info@exmouth.wa.gov.au](mailto:info@exmouth.wa.gov.au)  
[www.exmouth.wa.gov.au](http://www.exmouth.wa.gov.au)

## Map Coordinates

Map 1 - 3A

## Ordinary Council Meeting

Meets last Thursday of each month at 4:00pm.

## Suburbs and Localities

Exmouth 6707;  
Learmonth 6707;  
North West Cape 6707.

## President

Matthew Niikkula (2027)

## Deputy President

Jackie Brooks

## Councillors

Jackie Brooks (2025)  
Darlene Allston (2025)  
David Gillespie (2025)  
Todd Bennett (2027)  
Kristy Devereux (2027)  
Vacant (2027)

## Chief Executive Officer

Ben Lewis

## Council Statistics 2022-2023

Distance from Perth (km)	<b>1,270</b>	Number of Electors	<b>1,602</b>
Area (sq km)	<b>6,261</b>	Number of Dwellings	<b>1,268</b>
Length of Sealed Roads (km)	<b>170</b>	Total Rates Levied	<b>\$3,983,885</b>
Length of Unsealed Roads (km)	<b>300</b>	Total Revenue	<b>\$23,683,501</b>
Population	<b>2,836</b>	Number of Employees	<b>88</b>

# City of Fremantle

151 High St, Fremantle WA 6160  
ABN 74 680 272 485



Telephone 1300 693 736

Email [info@fremantle.wa.gov.au](mailto:info@fremantle.wa.gov.au)  
[www.fremantle.wa.gov.au](http://www.fremantle.wa.gov.au)

## Map Coordinates

Map 6 - 4B

## Ordinary Council Meeting

Meets the second and fourth  
Wednesday of each month.

## Suburbs and Localities

Fremantle 6160;  
North Fremantle 6159;  
South Fremantle 6162;  
Beaconsfield 6163;  
Hilton 6163; O'Connor 6163;  
Samson 6163;  
White Gum Valley 6162.

## Mayor

Hannah Fitzhardinge  
(2025)

## Deputy Mayor

Jenny Archibald

## Councillors

### Central Ward

Geoff Graham (2027)  
Jenny Archibald (2025)

### Coastal Ward

Adin Lang (2025)  
Andrew Sullivan (2025)  
Jemima Williamson-Wong  
(2027)

### East Ward

Ben Lawver (2025)  
Fedele Camarda (2025)  
Frank Mofflin (2027)

### North Ward

Doug Thompson (2025)  
Ingrid van Dorssen (2027)

## Chief Executive Officer

Glen Dougall



## Council Statistics 2022-2023

Distance from Perth (km)	18	Number of Electors	25,178
Area (sq km)	19	Number of Dwellings	15,687
Length of Sealed Roads (km)	179	Total Rates Levied	\$53,404,655
Length of Unsealed Roads (km)	0	Total Revenue	\$94,473,681
Population	33,749	Number of Employees	670

# Shire of Gingin

7 Brockman St, Gingin WA 6503  
ABN 85 679 704 946



Telephone (08) 9575 5100

Email [mail@gingin.wa.gov.au](mailto:mail@gingin.wa.gov.au)  
[www.gingin.wa.gov.au](http://www.gingin.wa.gov.au)

## Map Coordinates

Map 2 - 6B

## Ordinary Council Meeting

Meets third Tuesday of each  
month at 3:00pm.

## Suburbs and Localities

Gingin 6503; Gingin Rural/  
Industrial Estate 6503;  
Guilderton 6041; Honeycomb  
Estate 6503; Lancelin  
6044; Ledge Point 6043;  
Marchmont Estate 6503;  
Moondah Ridge 6503;  
Ocean Farm 6044; Redfield  
Park 6041; Seabird 6042;  
Seaview Park 6044; Sunset  
Estate 6044, Sovereign Hill  
6041; Woodridge 6041.

## President

Wayne Fewster

## Deputy President

Linda Balcombe

## Councillors

Wayne Fewster (2027)  
Frank Johnson (2025)  
Linda Balcombe (2025)  
Frank Peczka (2027)  
Robert Kestel (2025)  
Erik Sorensen (2025)  
Nikki Woods (2027)  
Jason Weeks (2027)  
Lincoln Stewart (2027)

## Chief Executive Officer

Aaron Cook



## Council Statistics 2022-2023

Distance from Perth (km)	84	Number of Electors	4,595
Area (sq km)	3,223	Number of Dwellings	4,107
Length of Sealed Roads (km)	500	Total Rates Levied	\$9,437,442
Length of Unsealed Roads (km)	439	Total Revenue	\$18,344,224
Population	5,576	Number of Employees	90



# Shire of Gnowangerup

28 Yougenup Rd, Gnowangerup WA 6335  
 ABN 71 892 627 607



Telephone (08) 9827 1007

Email [gnpshire@gnowangerup.wa.gov.au](mailto:gnpshire@gnowangerup.wa.gov.au)  
[www.gnowangerup.wa.gov.au](http://www.gnowangerup.wa.gov.au)

## Map Coordinates

Map 3 - 5E

## Ordinary Council Meeting

Meets last Wednesday of each month, except January.

## Suburbs and Localities

Amelup 6338; Borden 6338; Cowalellup 6336; Gnowangerup 6335; Jackitup 6335; Kebaringup 6335; Magitup 6338; Mills Lake 6336; Mindarabin 6336; Monjebup 6338; Nalyerlup 6338; North Stirlings 6338; Ongerup 6336; Pallinup 6335; Stirling Range National Park 6338; Toompup 6336.

## President

Kate O'Keeffe JP

## Deputy President

Rebecca O'Meehan

## Councillors

Kate O'Keeffe JP (2027)  
 Robbie Miniter OAM (2027)  
 Michael Creagh (2027)  
 Rebecca O'Meehan (2025)  
 Rebecca Kiddle (2025)  
 Peter Callaghan (2025)  
 Alexander Martin (2025)  
 (Vacant) (2025)

## Chief Executive Officer

David Nicholson



## Council Statistics 2022-2023

Distance from Perth (km)	<b>354</b>	Number of Electors	<b>844</b>
Area (sq km)	<b>4,268</b>	Number of Dwellings	<b>647</b>
Length of Sealed Roads (km)	<b>226</b>	Total Rates Levied	<b>\$4,315,060</b>
Length of Unsealed Roads (km)	<b>838</b>	Total Revenue	<b>\$7,679,791</b>
Population	<b>1,215</b>	Number of Employees	<b>31</b>

# Shire of Goomalling

32 Quinlan St, Goomalling WA 6460  
 ABN 79 005 196 211



Telephone (08) 9629 1101

Email [goshire@goomalling.wa.gov.au](mailto:goshire@goomalling.wa.gov.au)  
[www.goomalling.wa.gov.au](http://www.goomalling.wa.gov.au)

## Map Coordinates

Map 2 - 6C

## Ordinary Council Meeting

Meets third Wednesday of each month except January (no meeting) and February (first Wednesday).

## Suburbs and Localities

Cunjardine 6401; Goomalling 6460; Hulongine 6460; Jennacubbine 6401; Karranadgin 6460; Konngorring 6603; Mumberkine 6460; Rossmore 6401; Ucarty West 6460; Walyormouring 6460; Wongamine 6401.

## President

Julie Chester

## Deputy President

Roland Van Gelderen

## Councillors

Julie Chester (2025)  
 Christine Barratt (2025)  
 Casey Butt (2027)  
 Roland Van Gelderen (2027)  
 Barry Haywood (2027)  
 Brendon Wilkes (2027)  
 Mark Ashton (2025)

## Chief Executive Officer

Sam Bryce

## Council Statistics 2022-2023

Distance from Perth (km)	<b>132</b>	Number of Electors	<b>681</b>
Area (sq km)	<b>1,845</b>	Number of Dwellings	<b>588</b>
Length of Sealed Roads (km)	<b>219.8</b>	Total Rates Levied	<b>\$2,310,809</b>
Length of Unsealed Roads (km)	<b>468.7</b>	Total Revenue	<b>\$5,628,686</b>
Population	<b>955</b>	Number of Employees	<b>32</b>

# City of Gosnells

2120 Albany Hwy, Gosnells WA 6110  
 ABN 18 374 412 891



# City of Greater Geraldton

63 Cathedral Avenue, Geraldton WA 6530  
 ABN 55 907 677 173



Telephone (08) 9397 3000

Email [council@gosnells.wa.gov.au](mailto:council@gosnells.wa.gov.au)  
[www.gosnells.wa.gov.au](http://www.gosnells.wa.gov.au)

## Map Coordinates

Map 6 - 4C

## Ordinary Council Meeting

Meets on second and fourth Tuesday of each month from February to November and on the third Tuesday in December.

## Suburbs and Localities

Beckenham 6107; Canning Vale (part) 6155; Gosnells 6110; Huntingdale 6110; Kenwick 6107; Langford 6147; Maddington 6109; Martin 6110; Orange Grove 6109; Southern River 6110; Thornlie 6108.

## Mayor

Terresa Lynes (2027)

## Deputy Mayor

Adam Hort

## Councillors

Adam Hort (2027)  
 Peter Abetz (2025)  
 Aaron Adams (2027)  
 Caren Baayens (2025)  
 Kylie Dalton (2027)  
 Glenn Dewhurst (2025)  
 David Goode JP (2025)  
 Saiful Islam JP (2027)  
 Diane Lloyd (2027)  
 Kevin McDonald (2025)  
 Serena Williamson (2025)  
 Emma Zhang (2027)

## Chief Executive Officer

Ian Cowie PSM

Telephone (08) 9956 6600

Email [council@cgg.wa.gov.au](mailto:council@cgg.wa.gov.au)  
[www.cgg.wa.gov.au](http://www.cgg.wa.gov.au)

## Map Coordinates

Map 2 - 3B

## Ordinary Council Meeting

Meets the last Tuesday of each month at 5pm.

## Suburbs and Localities

Bordered by the north by Nunierra, the west by Bluff Point, the east by Pindar and the south by Wongoondy.  
 For the full list, please refer to page 82.

## Mayor

Jerry Clune (2027)

## Deputy Mayor

Natasha Colliver

## Councillors

Steve Cooper (2025)  
 Natasha Colliver (2025)  
 Jennifer Critch (2025)  
 Simon Keemink (2027)  
 Kim (Butch) Parker (2027)  
 Victor Tanti (2025)  
 Michael Librizzi (2025)  
 Jenna Denton (2027)  
 Peter Fiorenza (2027)  
 Aaron Horsman (2025)

## Chief Executive Officer

Ross McKim

## Council Statistics 2022-2023

Distance from Perth (km)	17	Number of Electors	79,200
Area (sq km)	127	Number of Dwellings	47,117
Length of Sealed Roads (km)	807	Total Rates Levied	\$74,019,418
Length of Unsealed Roads (km)	3.88	Total Revenue	\$148,467,963
Population	132,915	Number of Employees	672

## Council Statistics 2022-2023

Distance from Perth (km)	419	Number of Electors	28,632
Area (sq km)	10,083	Number of Dwellings	17,435
Length of Sealed Roads (km)	855	Total Rates Levied	\$50,248,825
Length of Unsealed Roads (km)	1,345	Total Revenue	\$102,497,432
Population	41,495	Number of Employees	311

# Shire of Halls Creek

7 Thomas St, Halls Creek WA 6770  
ABN 58 251 691 051



**Telephone** (08) 9168 6007

**Email** [hcshire@hcshire.wa.gov.au](mailto:hcshire@hcshire.wa.gov.au)  
[www.halls creek.wa.gov.au](http://www.halls creek.wa.gov.au)

## Map Coordinates

Map 1 - 2E

## Ordinary Council Meeting

Meets third Thursday of each month except January.

## Suburbs and Localities

Balgo Hills 6770; Billiluna 6770; Frog Hollow 6743; Halls Creek 6770; Mulan 6770; Kundat Djaru (Ringer Soak) 6770; Warmun (Turkey Creek) 6743; Yiyili 6770.

## President

Malcolm Edwards

## Deputy President

Patricia McKay

## Councillors

Malcolm Edwards (2027)  
Chris Loessl (2025)  
Virginia O'Neil (2025)  
Rosemary Stretch (2025)  
Bonnie Edwards (2025)  
Patricia McKay (2025)  
(Vacant) (2027)

## Acting Chief

**Executive Officer**

Musa Mono

# Shire of Harvey

102 Uduc Road, Harvey WA 6220  
ABN 97 518 812 885



**Telephone** (08) 9729 0300

**Email** [shire@harveywa.gov.au](mailto:shire@harveywa.gov.au)  
[www.harveywa.gov.au](http://www.harveywa.gov.au)

## Map Coordinates

Map 3 - 3B

## Ordinary Council Meeting

Meets the fourth Tuesday of each month.

## Suburbs and Localities

Australind 6233; Beela 6224; Benger 6223; Binningup 6233; Brunswick 6224; Cookernup 6220; Harvey 6220; Hoffman 6220; Leschenault 6233; Mornington 6221; Myalup 6220; Parkfield 6233; Roelands 6226; Uduc 6220; Warawarrup 6220; Wellesley 6233; Wokalup 6221; Yarloop 6218.

## President

Michelle Campbell (2027)

## Deputy President

John Bromham

## Councillors

Joe Capogreco (2025)  
Dakota Krispyn JP (2025)  
Wendy Dickinson (2025)  
Michelle Boylan (2025)  
Craig Carbone (2025)  
John Bromham (2027)  
Robyn Coleman (2027)  
Alicia Hitchcock (2027)  
Robert (Tiny) Holly (2027)  
James Junio (2027)

## Chief Executive Officer

Annie Riordan



## Council Statistics 2022-2023

Distance from Perth (km)	<b>2,837</b>	Number of Electors	<b>1,698</b>
Area (sq km)	<b>143,025</b>	Number of Dwellings	<b>1,395</b>
Length of Sealed Roads (km)	<b>391</b>	Total Rates Levied	<b>\$2,845,190</b>
Length of Unsealed Roads (km)	<b>1,525</b>	Total Revenue	<b>\$20,333,119</b>
Population	<b>4,105</b>	Number of Employees	<b>95</b>

## Council Statistics 2022-2023

Distance from Perth (km)	<b>140</b>	Number of Electors	<b>20,856</b>
Area (sq km)	<b>1,766</b>	Number of Dwellings	<b>11,444</b>
Length of Sealed Roads (km)	<b>623</b>	Total Rates Levied	<b>\$25,027,168</b>
Length of Unsealed Roads (km)	<b>449</b>	Total Revenue	<b>\$41,768,394</b>
Population	<b>30,141</b>	Number of Employees	<b>255</b>

# Shire of Irwin

11-13 Waldeck St, Dongara WA 6525  
ABN 96 734 531 282



Telephone (08) 9927 0000

Email [reception@irwin.wa.gov.au](mailto:reception@irwin.wa.gov.au)  
[www.irwin.wa.gov.au](http://www.irwin.wa.gov.au)

## Map Coordinates

Map 2 - 4B

## Ordinary Council Meeting

Meets fourth Tuesday of each month, except December (second Tuesday) and January (no meeting).

## Suburbs and Localities

Allanooka 6525; Arrowsmith 6525; Bonniefield 6525; Bookara 6525; Dongara 6525; Irwin 6525; Milo 6525; Mt Adams 6525; Mt Horner 6525; Port Denison 6525; Springfield 6525; Yadarino 6525.

## President

Mark Leonard

## Deputy President

Barry Wyse

## Councillors

Mark Leonard (2025)  
Barry Wyse (2025)  
Elyce Tunbridge (2025)  
Isabelle Scott (2025)  
Andrew Gillam (2027)  
Peter Summers (2027)  
(Vacant) (2027)

## Chief Executive Officer

Shane Ivers

# Shire of Jerramungup

8 Vasey St, Jerramungup WA 6337  
ABN 45 742 432 975



Telephone (08) 9835 1022

Email [council@jerramungup.wa.gov.au](mailto:council@jerramungup.wa.gov.au)  
[www.jerramungup.wa.gov.au](http://www.jerramungup.wa.gov.au)

## Map Coordinates

Map 3 - 5E

## Ordinary Council Meeting

Meets fourth Wednesday of each month (except January).

## Suburbs and Localities

Boxwood Hill 6338; Bremer Bay 6338; Gairdner 6337; Jacup 6337; Jerramungup 6337; Needilup 6336.

## President

Joanne Iffla

## Deputy President

Julie Leenhouders

## Councillors

Joanne Iffla (2025)  
Neil Foreman (2025)  
Julie Leenhouders (2025)  
Paul Barrett (2027)  
Nathan Brown (2027)  
Raegan Zacher (2027)  
Gavin Mair (2027)

## Chief Executive Officer

Martin Cuthbert

## Council Statistics 2022-2023

Distance from Perth (km)	355	Number of Electors	2,795
Area (sq km)	2,223	Number of Dwellings	2,155
Length of Sealed Roads (km)	189.9	Total Rates Levied	\$5,985,947
Length of Unsealed Roads (km)	258.3	Total Revenue	\$11,633,025
Population	3,680	Number of Employees	54

## Council Statistics 2022-2023

Distance from Perth (km)	430	Number of Electors	834
Area (sq km)	6,540	Number of Dwellings	945
Length of Sealed Roads (km)	138	Total Rates Levied	\$3,693,547
Length of Unsealed Roads (km)	1,032	Total Revenue	\$11,708,075
Population	1,232	Number of Employees	24

# City of Joondalup

90 Boas Ave, Joondalup WA 6027  
 ABN 64 245 472 416



Telephone (08) 9400 4000

Email info@joondalup.wa.gov.au  
 www.joondalup.wa.gov.au

## Map Coordinates

Map 4 - 5C

## Ordinary Council Meeting

One Council meeting every month except January.

## Suburbs and Localities

Beldon 6027; Burns Beach 6028; Connolly 6027; Craigie 6025; Currambine 6028; Duncraig 6023; Edgewater 6027; Greenwood 6024; Heathridge 6027; Hillarys 6025; Iluka 6028; Joondalup 6027; Kallaroo 6025; Kingsley 6026; Kinross 6028; Marmion 6020; Mullaloo 6027; Ocean Reef 6027; Padbury 6025; Sorrento 6020; Warwick 6024; Woodvale (part) 6026.

## Mayor

Hon. Albert Jacob JP (2025)

## Deputy Mayor

Adrian Hill

## Councillors

### North Ward

Adrian Hill (2025)  
 Lewis Hutton (2027)

### North Central Ward

Daniel Kingston (2025)  
 Nige Jones (2027)

### Central Ward

Christopher May JP (2025)  
 Rebecca Pizzey (2027)

## South East Ward

John Chester (2025)  
 Rohan O'Neill (2027)

## South Ward

Russ Fishwick JP (2025)  
 John Raftis (2027)

## South West Ward

Christine Hamilton-Prime JP (2025)  
 Phillip Vinciullo (2027)

## Chief Executive Officer

James Pearson

# City of Kalamunda

2 Railway Rd, Kalamunda WA 6076  
 ABN 60 741 095 678



Telephone (08) 9257 9999

Email enquiries@kalamunda.wa.gov.au  
 www.kalamunda.wa.gov.au

## Map Coordinates

Map 6 - 3D

## Ordinary Council Meeting

Meets fourth Tuesday of each month at 6:30pm except January.

## Suburbs and Localities

Bickley 6076; Canning Mills 6111; Carmel 6076; Forrestfield 6058; Gooseberry Hill 6076; Hacketts Gully 6076; High Wycombe 6057; Kalamunda 6076; Lesmurdie 6076; Maida Vale 6057; Paulls Valley 6076; Pickering Brook 6076; Piesse Brook 6076; Walliston 6076; Wattle Grove 6107.

## Mayor

Margaret Thomas JP (2027)

## Deputy Mayor

Dylan O'Connor

## Councillors

### North Ward

Kathy Ritchie (2027)  
 David Modolo (2025)

### North West Ward

Dylan O'Connor (2025)  
 Lisa Cooper (2025)

## South East Ward

Geoff Stallard (2025)  
 John Giardina (2027)

## South West Ward

Brooke O'Donnell (2027)  
 Mary Cannon (2025)

## Acting Chief

## Executive Officer

Gary Ticehurst

## Council Statistics 2022-2023

Distance from Perth (km)	<b>28</b>	Number of Electors	<b>117,762</b>
Area (sq km)	<b>99</b>	Number of Dwellings	<b>61,073</b>
Length of Sealed Roads (km)	<b>1,063</b>	Total Rates Levied	<b>\$105,527,166</b>
Length of Unsealed Roads (km)	<b>0</b>	Total Revenue	<b>\$177,970,588</b>
Population	<b>165,509</b>	Number of Employees	<b>664</b>

## Council Statistics 2022-2023

Distance from Perth (km)	<b>24</b>	Number of Electors	<b>41,407</b>
Area (sq km)	<b>324</b>	Number of Dwellings	<b>23,612</b>
Length of Sealed Roads (km)	<b>607</b>	Total Rates Levied	<b>\$42,322,457</b>
Length of Unsealed Roads (km)	<b>24</b>	Total Revenue	<b>\$68,293,628</b>
Population	<b>60,558</b>	Number of Employees	<b>320</b>

# City of Kalgoorlie-Boulder

577 Hannan St, Kalgoorlie WA 6430  
ABN 63 711 737 609



Telephone (08) 9021 9600

Email [mailbag@ckb.wa.gov.au](mailto:mailbag@ckb.wa.gov.au)  
[www.ckb.wa.gov.au](http://www.ckb.wa.gov.au)

## Map Coordinates

Map 1 - 6D

## Ordinary Council Meeting

Meets fourth Monday of each month (excluding Public Holidays).

## Suburbs and Localities

Bordered in the north by Zanthus, the west by Binduli, the east by Forrest and the south by Rawlina. For the full list, please refer to page 82.

## Mayor

Glenn Wilson (2027)

## Deputy Mayor

Kirsty Dellar

## Councillors

Deborah Botica (2025)  
Kirsty Dellar (2027)  
Terrence Winner (2025)  
Wayne Johnson (2027)  
Carla Viskovich (2025)  
Kyran O'Donnell (2027)  
Linden Brownley (2027)  
Nardia Turner (2025)

## Chief Executive Officer

Andrew Brien

# City of Karratha

Welcome Road, Karratha WA 6714  
ABN 83 812 049 708



Telephone (08) 9186 8555

Email enquiries@karratha.wa.gov.au  
[www.karratha.wa.gov.au](http://www.karratha.wa.gov.au)

## Map Coordinates

Map 1 - 3B

## Ordinary Council Meeting

Meets fourth Monday of each month.

## Suburbs and Localities

Baynton 6714; Baynton West 6714; Bulgarra 6714; Cossack 6720; Dampier 6713; Gap Ridge 6714; Karratha 6714; Karratha Industrial Estate 6714; Jingarri 6714; Madigan 6714; Millars Well 6714; Nickol 6714; Pegs Creek 6714; Point Samson 6720; Roebourne 6718; Whim Creek; Wickham 6720.

## Mayor

Daniel Scott (2027)

## Deputy Mayor

Daiva Gillam

## Councillors

Dampier Ward  
Travis McNaught (2027)

## Karratha Ward

Pablo Miller (2025)  
Kelly Nunn (2025)  
Joanne Waterstrom Muller (2025)  
Brenton Johannsen (2027)  
Tony Simpson (2027)  
Sarah Roots (2027)

Wickham-Point Samson-  
Roebourne-Cossack-  
Pastoral Ward  
Gillian Furlong (2025)

## Chief Executive Officer

Virginia Miltrup

## Council Statistics 2022-2023

Distance from Perth (km)	593	Number of Electors	16,600
Area (sq km)	95,575	Number of Dwellings	12,500
Length of Sealed Roads (km)	398	Total Rates Levied	\$28,954,743
Length of Unsealed Roads (km)	975	Total Revenue	\$86,373,873
Population	30,600	Number of Employees	277

## Council Statistics 2022-2023

Distance from Perth (km)	1,550	Number of Electors	12,730
Area (sq km)	15,196	Number of Dwellings	10,014
Length of Sealed Roads (km)	294	Total Rates Levied	\$44,298,154
Length of Unsealed Roads (km)	385	Total Revenue	\$110,674,746
Population	22,199	Number of Employees	480

# Shire of Katanning

52 Austral Terrace, Katanning WA 6317  
ABN 37 965 647 680



Telephone (08) 9821 9999

Email [admin@katanning.wa.gov.au](mailto:admin@katanning.wa.gov.au)  
[www.katanning.wa.gov.au](http://www.katanning.wa.gov.au)

## Map Coordinates

Map 3 - 4D

## Ordinary Council Meeting

Meets fourth Wednesday of each month (except January).

## Suburbs and Localities

Badgebup 6317; Carrolup 6317; Cobline 6317; Coyrecup 6317; Ewlyamartup 6317; Katanning 6317; Marracoonda 6317; Moojebing 6317; Murdong 6317; Pinwernying 6317; South Datatine 6317; South Glencoe 6317.

## President

Kristy D'Aprile

## Deputy President

Liz Guidera

## Councillors

Kristy D'Aprile (2025)  
Liz Guidera (2025)  
John Goodheart (2027)  
Paul Totino (2027)  
Matt Collis (2027)  
Ian Hanna (2027)  
Michelle Salter (2025)

## Chief Executive Officer

Peter Klein



# Shire of Kellerberrin

110 Massingham St, Kellerberrin WA 6410  
ABN 24 492 250 552



Telephone (08) 9045 4006

Email [shire@kellerberrin.wa.gov.au](mailto:shire@kellerberrin.wa.gov.au)  
[www.kellerberrin.wa.gov.au](http://www.kellerberrin.wa.gov.au)

## Map Coordinates

Map 2 - 6D

## Ordinary Council Meeting

Meets third Tuesday of each month at 2:00pm except January.

## Suburbs and Localities

Baandee 6412; Doodlakine 6411; Kellerberrin 6410; North Baandee 6412.

## President

Matt Steber

## Deputy President

Emily Ryan

## Councillors

Matt Steber (2025)  
Emily Ryan (2025)  
Paul Brown (2027)  
David Leake (2027)  
Dennis Reid (2027)  
Monica Gardiner (2025)  
Kelsey Pryer (2027)

## Chief Executive Officer

Raymond Griffiths

## Council Statistics 2022-2023

Distance from Perth (km)	<b>283</b>	Number of Electors	<b>2,494</b>
Area (sq km)	<b>1,523</b>	Number of Dwellings	<b>1737</b>
Length of Sealed Roads (km)	<b>199</b>	Total Rates Levied	<b>\$4,653,561</b>
Length of Unsealed Roads (km)	<b>505</b>	Total Revenue	<b>\$12,756,322</b>
Population	<b>4,057</b>	Number of Employees	<b>79</b>

## Council Statistics 2022-2023

Distance from Perth (km)	<b>202</b>	Number of Electors	<b>792</b>
Area (sq km)	<b>1,852</b>	Number of Dwellings	<b>561</b>
Length of Sealed Roads (km)	<b>271</b>	Total Rates Levied	<b>\$2,227,348</b>
Length of Unsealed Roads (km)	<b>710.2</b>	Total Revenue	<b>\$5,700,243</b>
Population	<b>979</b>	Number of Employees	<b>29</b>

# Shire of Kent

24-26 Richmond Street, Nyabing WA 6341  
ABN 74 945 163 281



Telephone (08) 9851 9780

Email [admin@kent.wa.gov.au](mailto:admin@kent.wa.gov.au)  
[www.kent.wa.gov.au](http://www.kent.wa.gov.au)

## Map Coordinates

Map 3 - 4E

## Ordinary Council Meeting

Meets third Wednesday of each month except January.

## Suburbs and Localities

Nyabing 6341; Pingrup 6343.

## President

Kate Johnston

## Deputy President

Darren Gray

## Councillors

Kate Johnston (2025)  
Darren Gray (2025)  
Scott Crosby (2027)  
Greg Hobley (2025)  
Suma Reid (2027)  
Dustin Harris (2027)

## Chief Executive Officer

Christie Smith

# Shire of Kojonup

93 - 95 Albany Highway, Kojonup WA 6395  
ABN 61 822 625 995



Telephone (08) 9831 2400

Email [council@kojonup.wa.gov.au](mailto:council@kojonup.wa.gov.au)  
[www.kojonup.wa.gov.au](http://www.kojonup.wa.gov.au)

## Map Coordinates

Map 3 - 4C

## Ordinary Council Meeting

Ordinary Meetings of Council are held on the third Tuesday of each month at 3:00pm, except January (no meeting), July (fourth Tuesday), and December (second Tuesday) or as otherwise advertised.

## Suburbs and Localities

Boilup 6394; Boscabel 6394; Changerup 6394; Cherry Tree Pool 6395; Jingalup 6395; Kojonup 6395; Lumeah 6395; Mobrup 6395; Muradup 6394; Orchid Valley 6394; Qualeup 6394; Ryans Brook 6395.

## President

Roger Bilney

## Deputy President

Cindy Wieringa

## Councillors

Roger Bilney (2025)  
Cindy Wieringa (2027)  
Ned Radford (2027)  
Paul Webb (2025)  
Alan Egerton-Warburton (2025)  
Mick Mathwin (2027)  
Kerryn Mickle (2025)

## Chief Executive Officer

Grant Thompson

## Council Statistics 2022-2023

Distance from Perth (km)	320	Number of Electors	368
Area (sq km)	5,624	Number of Dwellings	343
Length of Sealed Roads (km)	230	Total Rates Levied	\$2,455,294
Length of Unsealed Roads (km)	1,200	Total Revenue	\$6,962,475
Population	559	Number of Employees	24

## Council Statistics 2022-2023

Distance from Perth (km)	255	Number of Electors	1,285
Area (sq km)	2,937	Number of Dwellings	829
Length of Sealed Roads (km)	349	Total Rates Levied	\$4,593,076
Length of Unsealed Roads (km)	900	Total Revenue	\$10,601,535
Population	1,985	Number of Employees	90



# Shire of Kondinin

11 Gordon St, Kondinin WA 6367  
 ABN 46 617 706 610



Telephone (08) 9889 1006

Email enquires@kondinin.wa.gov.au  
 www.kondinin.wa.gov.au

## Map Coordinates

Map 2 - 7E

## Ordinary Council Meeting

Meets third Wednesday of each month.

## Suburbs and Localities

Hyden 6359;  
 Karlgarin 6358;  
 Kondinin 6367.

## President

Kent Mouritz

## Deputy President

Beverley Gangell

## Councillors

Kent Mouritz (2025)  
 Beverley Gangell (2027)  
 Murray James (2027)  
 Darren Pool (2027)  
 Bruce Browning (2025)  
 Kerrie Green (2025)  
 Paul Green (2025)  
 Brett Smith (2025)

## Chief Executive Officer

David Burton

# Shire of Koorda

10 Haig St, Koorda WA 6475  
 ABN 76 109 337 541



Telephone (08) 9684 1219

Email shire@koorda.wa.gov.au  
 www.koorda.wa.gov.au

## Map Coordinates

Map 2 - 5D

## Ordinary Council Meeting

Meets third Wednesday of each month except January.

## Suburbs and Localities

Koorda 6475.

## President

Jannah Stratford

## Deputy President

Gary Greaves

## Councillors

Gina Boyne (2027)  
 Nick Chandler (2025)  
 Gary Greaves (2025)  
 Jannah Stratford (2025)  
 Kylie Burrell (2027)  
 Kurt Fuchsichler (2027)  
 Christina Nairn (2027)

## Chief Executive Officer

Zac Donovan

## Council Statistics 2022-2023

Distance from Perth (km)	<b>278</b>	Number of Electors	<b>600</b>
Area (sq km)	<b>7,340</b>	Number of Dwellings	<b>439</b>
Length of Sealed Roads (km)	<b>286</b>	Total Rates Levied	<b>\$3,497,698</b>
Length of Unsealed Roads (km)	<b>1,189</b>	Total Revenue	<b>\$5,295,630</b>
Population	<b>873</b>	Number of Employees	<b>32</b>

## Council Statistics 2022-2023

Distance from Perth (km)	<b>238</b>	Number of Electors	<b>266</b>
Area (sq km)	<b>2,662</b>	Number of Dwellings	<b>298</b>
Length of Sealed Roads (km)	<b>245</b>	Total Rates Levied	<b>\$1,178,085</b>
Length of Unsealed Roads (km)	<b>840</b>	Total Revenue	<b>\$5,143,271</b>
Population	<b>408</b>	Number of Employees	<b>20</b>

# Shire of Kulin

38 Johnston St, Kulin WA 6365  
ABN 54 830 263 951



Telephone (08) 9880 1204

Email [shire@kulin.wa.gov.au](mailto:shire@kulin.wa.gov.au)  
[www.kulin.wa.gov.au](http://www.kulin.wa.gov.au)

## Map Coordinates

Map 3 - 3D

## Ordinary Council Meeting

Meets third Wednesday of each month except January.

## Suburbs and Localities

Dudinin 6363; Holt Rock 6355; Jitarning 6365; Kulin 6365; Pingaring 6357.

## President

Grant Robins

## Deputy President

Brad Smoker

## Councillors

Grant Robins (2027)  
Michael Lucchesi (2025)  
Robbie Bowey (2027)  
Jarron Noble (2027)  
Brad Smoker (2025)  
Troy Gangell (2025)  
Clinton Mullan (2025)  
Brad Miller (2027)

## Chief Executive Officer

Alan Leeson



# City of Kwinana

Cnr Gilmore Ave and Sulphur Rd, Kwinana WA 6167  
ABN 13 890 277 321



Telephone (08) 9439 0200

Email [customer@kwinana.wa.gov.au](mailto:customer@kwinana.wa.gov.au)  
[www.kwinana.wa.gov.au](http://www.kwinana.wa.gov.au)

## Map Coordinates

Map 6 - 5B

## Ordinary Council Meeting

Meets the second and fourth Wednesday of each month, except December and January. December has one meeting per month; no meetings in January.

## Suburbs and Localities

Anketell 6167; Bertram 6167; Calista 6167; Casuarina 6167; Hope Valley 6165; Kwinana 6167; Kwinana Beach 6167; Leda 6170; Mandogalup 6167; Medina 6167; Naval Base 6165; Orelia 6167; Parmelia 6167; Postans 6167; The Spectacles 6167; Wandi 6167; Wellard 6170.

## Mayor

Peter Feasey (2027)

## Deputy Mayor

Barry Winmar

## Councillors

Matthew Rowse (2025)  
Sheryllyn Wood (2027)  
Barry Winmar (2025)  
Susan Kearney (2025)  
Michael James Brown (2027)  
David Acker (2027)  
Ivy Penny (2027)  
Erin Sergeant (2025)

## Chief Executive Officer

Wayne Jack

## Council Statistics 2022-2023

Distance from Perth (km)	284	Number of Electors	556
Area (sq km)	4,790	Number of Dwellings	442
Length of Sealed Roads (km)	312	Total Rates Levied	\$2,086,425
Length of Unsealed Roads (km)	1,292	Total Revenue	\$8,700,547
Population	826	Number of Employees	50

## Council Statistics 2022-2023

Distance from Perth (km)	35	Number of Electors	29,706
Area (sq km)	120	Number of Dwellings	18,562
Length of Sealed Roads (km)	452.9	Total Rates Levied	\$40,891,673
Length of Unsealed Roads (km)	1.8	Total Revenue	\$64,182,735
Population	51,746	Number of Employees	399

# Shire of Lake Grace

1 Bishop Street, Lake Grace WA 6353  
 ABN 80 159 221 021



**Telephone** (08) 9890 2500

**Email** [shire@lakegrace.wa.gov.au](mailto:shire@lakegrace.wa.gov.au)  
[www.lakegrace.wa.gov.au](http://www.lakegrace.wa.gov.au)

## Map Coordinates

Map 3 - 3F

## Ordinary Council Meeting

Meets fourth Wednesday of each month.

## Suburbs and Localities

Lake Grace 6353; Lake King 6356; Newdegate 6355; Pingaring 6357; Varley 6355.

## President

Len Armstrong

## Deputy President

Steve Hunt

## Councillors

Len Armstrong (2027)  
 Ross Chappell (2025)  
 Debrah Clarke (2027)  
 Roz Lloyd (2027)  
 Ben Hyde (2025)  
 Steve Hunt (2025)  
 Anton Kuchling (2025)

## Chief Executive Officer

Alan George



# Shire of Laverton

9 MacPherson Place, Laverton WA 6440  
 ABN 50 942 408 557



**Telephone** (08) 9031 1202

**Email** [reception@laverton.wa.gov.au](mailto:reception@laverton.wa.gov.au)  
[www.laverton.wa.gov.au](http://www.laverton.wa.gov.au)

## Map Coordinates

Map 1 - 5E

## Ordinary Council Meeting

Meets on the fourth Thursday of each month.

## Suburbs and Localities

Cosmo Newberry 6440;  
 Laverton 6440; Mt Margaret 6440; Mulga Queen 6440.

## President

Patrick Hill

## Deputy President

Shaneane Weldon JP

## Councillors

Patrick Hill (2025)  
 Shaneane Weldon JP (2025)  
 Rex Weldon (2027)  
 Gary Buckmaster (2027)  
 Rob Wedge (2025)  
 Mark Pedder (2027)  
 Paul Ovans (2027)

## Chief Executive Officer

Phil Marshall



## Council Statistics 2022-2023

Distance from Perth (km)	<b>345</b>	Number of Electors	<b>908</b>
Area (sq km)	<b>11,890</b>	Number of Dwellings	<b>743</b>
Length of Sealed Roads (km)	<b>286</b>	Total Rates Levied	<b>\$4,993,932</b>
Length of Unsealed Roads (km)	<b>2,140</b>	Total Revenue	<b>\$11,546,990</b>
Population	<b>1,265</b>	Number of Employees	<b>44</b>

## Council Statistics 2022-2023

Distance from Perth (km)	<b>956</b>	Number of Electors	<b>329</b>
Area (sq km)	<b>183,198</b>	Number of Dwellings	<b>160</b>
Length of Sealed Roads (km)	<b>161.2</b>	Total Rates Levied	<b>\$6,477,731</b>
Length of Unsealed Roads (km)	<b>4327.5</b>	Total Revenue	<b>\$13,497,070</b>
Population	<b>1,009</b>	Number of Employees	<b>38</b>

# Shire of Leonora

10-14 Goldfields Hwy, Leonora WA 6438  
ABN 15 961 454 076



Telephone (08) 9037 6044

Email [admin@leonora.wa.gov.au](mailto:admin@leonora.wa.gov.au)  
[www.leonora.wa.gov.au](http://www.leonora.wa.gov.au)

## Map Coordinates

Map 1 - 5C

## Ordinary Council Meeting

Meets on the third Tuesday of each month at 9:30am.

## Suburbs and Localities

Agnew 6435;  
Gwalia 6437;  
Leinster 6437;  
Leonora 6438;  
Malcolm 6438.

## President

Peter Craig

## Deputy President

Ross Norrie

## Councillors

Peter Craig (2027)  
Richard Cotterill (2025)  
Larnie Petersen (2025)  
Alex Taylor (2025)  
Tanya Nardone (2027)  
Ross Norrie (2027)  
Fifi Harris (2027)

## Chief Executive Officer

Ty Matson



## Council Statistics 2022-2023

Distance from Perth (km)	<b>832</b>	Number of Electors	<b>399</b>
Area (sq km)	<b>31,743</b>	Number of Dwellings	<b>815</b>
Length of Sealed Roads (km)	<b>363</b>	Total Rates Levied	<b>\$7,005,810</b>
Length of Unsealed Roads (km)	<b>1,213</b>	Total Revenue	<b>\$12,200,689</b>
Population	<b>1,588</b>	Number of Employees	<b>35</b>

# City of Mandurah

3 Peel St, Mandurah WA 6210  
ABN 43 188 356 365



Telephone (08) 9550 3777

Email [council@mandurah.wa.gov.au](mailto:council@mandurah.wa.gov.au)  
[www.mandurah.wa.gov.au](http://www.mandurah.wa.gov.au)

## Map Coordinates

Map 3 - 3A

## Ordinary Council Meeting

Meets fourth Tuesday each month at 5:30pm.

## Suburbs and Localities

Bouvard 6211; Clifton 6211;  
Coodanup 6210; Dawesville 6211;  
Dudley Park 6210; Erskine 6210;  
Falcon 6210; Greenfields 6210;  
Halls Head 6210; Herron 6211;  
Lakelands 6180; Madora Bay 6210;  
Mandurah 6210; Meadow Springs 6210;  
Parklands 6180; San Remo 6210;  
Silver Sands 6210; Wannanup 6210.

## Mayor

Rhys Williams (2025)

## Deputy Mayor

Caroline Knight

## Councillors

### Coastal Ward

Jess Smith (2027)  
Bob Pond (2025)  
Jacob Cumberworth (2027)

### East Ward

Daniel Wilkins (2025)  
Amber Kearns (2025)  
Shannon Wright (2027)

## North Ward

Peter Jackson (2025)  
Caroline Knight (2027)  
Ahmed Zilani (2027)

## Town Ward

Ryan Burns (2025)  
Dave Schumacher (2025)  
Peter Rogers (2027)

## Chief Executive Officer

Casey Mihovilovich

## Council Statistics 2022-2023

Distance from Perth (km)	<b>72</b>	Number of Electors	<b>70,328</b>
Area (sq km)	<b>173.5</b>	Number of Dwellings	<b>42,374</b>
Length of Sealed Roads (km)	<b>762.9</b>	Total Rates Levied	<b>\$87,148,305</b>
Length of Unsealed Roads (km)	<b>2.6</b>	Total Revenue	<b>\$131,049,109</b>
Population	<b>95,568</b>	Number of Employees	<b>681</b>

# Shire of Manjimup

37-39 Rose St, Manjimup WA 6258  
ABN 36 453 349 691



Telephone (08) 9771 7777

Email [info@manjimup.wa.gov.au](mailto:info@manjimup.wa.gov.au)  
[www.manjimup.wa.gov.au](http://www.manjimup.wa.gov.au)

## Map Coordinates

Map 3 - 5B

## Ordinary Council Meeting

Meets every three weeks with one meeting a year held in Pemberton, Northcliffe, and Walpole.

## Suburbs and Localities

Bordered in the north by Palgarup, the west by Yeagaurup, the east by Lake Muir and the south by Broke. For the full list, please refer to page 82.

## President

Donelle Buegge (2027)

## Deputy President

Steve Miolin

## Councillors

**Rural Ward**  
Wendy Eiby (2025)  
Cliff Winfield (2025)  
Murray Ventris (2025)  
Jennifer Willcox (2025)

## Urban Ward

Jayde Darin (2027)  
Wade De Campo (2025)  
Steve Miolin (2027)  
Hon. Paul Omodei (2025)

## Chief Executive Officer

Benjamin Rose



## Council Statistics 2022-2023

Distance from Perth (km)	<b>307</b>	Number of Electors	<b>6,468</b>
Area (sq km)	<b>7,028</b>	Number of Dwellings	<b>5,016</b>
Length of Sealed Roads (km)	<b>514</b>	Total Rates Levied	<b>\$10,549,946</b>
Length of Unsealed Roads (km)	<b>818</b>	Total Revenue	<b>\$27,175,245</b>
Population	<b>9,118</b>	Number of Employees	<b>101</b>

# Shire of Meekatharra

75 Main St, Meekatharra WA 6642  
ABN 12 467 571 602



Telephone (08) 9980 0600

Email [cso@meekashire.wa.gov.au](mailto:cso@meekashire.wa.gov.au)  
[www.meekashire.wa.gov.au](http://www.meekashire.wa.gov.au)

## Map Coordinates

Map 1 - 4C

## Ordinary Council Meeting

Meets third Saturday of each month except December. Please check Shire website for confirmed dates.

## Suburbs and Localities

Meekatharra 6642;  
Nannine 6642;  
Peak Hill 6642.

## President

Harvey Nichols

## Deputy President

Mark Smith

## Councillors

Harvey Nichols (2027)  
Matthew Hall (2025)  
Judy Holden (2025)  
Mark Smith (2027)  
Barkley Day (2027)  
Wesley Ward (2027)  
David Hodder (2025)

## Chief Executive Officer

Kelvin Matthews

## Council Statistics 2022-2023

Distance from Perth (km)	<b>756</b>	Number of Electors	<b>405</b>
Area (sq km)	<b>100,733</b>	Number of Dwellings	<b>584</b>
Length of Sealed Roads (km)	<b>189</b>	Total Rates Levied	<b>\$5,554,261</b>
Length of Unsealed Roads (km)	<b>1,632</b>	Total Revenue	<b>\$21,487,455</b>
Population	<b>1,200</b>	Number of Employees	<b>34</b>

# City of Melville

10 Almondbury Rd, Booragoon WA 6154  
ABN 81 152 433 900



**Telephone**  
1300 635 845 | 9364 0666

**Email** [melinfo@melville.wa.gov.au](mailto:melinfo@melville.wa.gov.au)  
[www.melvillecity.com.au](http://www.melvillecity.com.au)

## Map Coordinates

Map 6 - 4B

## Ordinary Council Meeting

Meets every third Tuesday of the month, except January.

## Suburbs and Localities

Alfred Cove 6154; Applecross 6153; Ardross 6153; Attadale 6156; Bateman 6150; Bicton 6157; Booragoon 6154; Brentwood 6153; Bull Creek 6149; Kardinya 6163; Leeming (part) 6149; Melville 6156; Mt Pleasant 6153; Murdoch 6150; Myaree 6154; Palmyra 6157; Willagee 6156; Winthrop 6150.

## Mayor

Katy Mair (2027)

## Deputy Mayor

Glynis Barber

## Councillors

**Applecross/**

**Mount Pleasant Ward**

Clive Ross (2025)

Daniel Lim (2027)

**Bateman/Kardinya/**

**Murdoch Ward**

Nicole Robins (2025)

Soo Hong (2027)

**Bicton/Attadale/**

**Alfred Cove Ward**

Jane Edinger (2025)

Glynis Barber (2027)

**Bull Creek/Leeming Ward**

Jennifer Spanbroek (2025)

Matthew Woodall (2027)

## Central Ward

Terry Lee (2025)

Scott Green (2027)

**Palmyra/Melville/**

**Willagee Ward**

Karen Wheatland (2025)

Tomas Fitzgerald (2027)

## Chief Executive Officer

Gail Bowman



## Council Statistics 2022-2023

Distance from Perth (km)	8	Number of Electors	74,121
Area (sq km)	53	Number of Dwellings	42,460
Length of Sealed Roads (km)	560	Total Rates Levied	\$91,775,357
Length of Unsealed Roads (km)	0	Total Revenue	\$121,097,674
Population	106,845	Number of Employees	524

# Shire of Menzies

124 Shenton St, Menzies WA 6436  
ABN 70 799 264 783



**Telephone** (08) 9024 2041

**Email** [admin@menzies.wa.gov.au](mailto:admin@menzies.wa.gov.au)  
[www.menzies.wa.gov.au](http://www.menzies.wa.gov.au)

## Map Coordinates

Map 1 - 6D

## Ordinary Council Meeting

Meets last Thursday of each month.

## Suburbs and Localities

Kookynie, 6431;  
Menzies, 6436;  
Morapoi, 6431;  
Tjuntjuntjarra 6431.

## President

Paul Warner

## Deputy President

Sudhir Sudhir

## Councillors

Sudhir Sudhir (2025)

Gregory Dwyer (2025)

Jill Dwyer (2025)

Andrew Tucker (2025)

Ian Baird (2027)

Kristie Lee Tucker (2027)

## Chief Executive Officer

Glenda Teede



## Council Statistics 2022-2023

Distance from Perth (km)	730	Number of Electors	214
Area (sq km)	124,635	Number of Dwellings	98
Length of Sealed Roads (km)	105	Total Rates Levied	\$4,179,686
Length of Unsealed Roads (km)	2,075	Total Revenue	\$8,916,759
Population	490	Number of Employees	19

# Shire of Merredin

Cnr King and Barrack Streets, Merredin WA 6415  
 ABN 87 065 676 484



Telephone (08) 9041 1611

Email [admin@merredin.wa.gov.au](mailto:admin@merredin.wa.gov.au)  
[www.merredin.wa.gov.au](http://www.merredin.wa.gov.au)

## Map Coordinates

Map 2 - 6E

## Ordinary Council Meeting

Meets on the fourth Tuesday of each month at 4:00pm, except December (second Tuesday).

## Suburbs and Localities

Burracoppin 6421; Goomarin 6415; Hines Hill 6413; Korbel 6415; Merredin 6415; Muntadgin 6420; Nangeenan 6414; Nokanning 6415; Norpa 6415; Nukarni 6480; South Burracoppin 6421; Tandegin 6415.

## President

Mark McKenzie

## Deputy President

Renee Manning

## Councillors

Mark McKenzie (2027)  
 Donna Crook (2025)  
 Megan Simmonds (2025)  
 Phil Van Der Merwe (2027)  
 Renee Manning (2027)  
 Bradley Anderson (2025)  
 Hayley Billing (2027)  
 (Vacant) (2025)

## Acting Chief Executive Officer

Codi Brindley-Mullen



# Shire of Mingenew

21 Victoria Street, Mingenew WA 6522  
 ABN 41 454 990 790



Telephone (08) 9928 1102

Email enquiries@mingenewwa.gov.au  
[www.mingenewwa.gov.au](http://www.mingenewwa.gov.au)

## Map Coordinates

Map 2 - 4B

## Ordinary Council Meeting

Meets the third Wednesday in February, April, June, August and October; and the second Wednesday in December.

## Suburbs and Localities

Mingenew 6522;  
 Yandanooka 6522.

## President

Gary Cosgrove

## Deputy President

Hellene McTaggart

## Councillors

Gary Cosgrove (2027)  
 Justin Bagley (2027)  
 Anthony Smyth (2025)  
 Rick Starick (2027)  
 Hellene McTaggart (2027)  
 Jonathan Holmes (2025)  
 Alex Pearse (2025)

## Chief Executive Officer

Matt Fanning



## Council Statistics 2022-2023

Distance from Perth (km)	<b>262</b>	Number of Electors	<b>2,012</b>
Area (sq km)	<b>3,296</b>	Number of Dwellings	<b>1,632</b>
Length of Sealed Roads (km)	<b>565</b>	Total Rates Levied	<b>\$4,850,490</b>
Length of Unsealed Roads (km)	<b>866</b>	Total Revenue	<b>\$13,871,491</b>
Population	<b>3,232</b>	Number of Employees	<b>45</b>

## Council Statistics 2022-2023

Distance from Perth (km)	<b>378</b>	Number of Electors	<b>290</b>
Area (sq km)	<b>1,939</b>	Number of Dwellings	<b>250</b>
Length of Sealed Roads (km)	<b>203</b>	Total Rates Levied	<b>\$2,208,660</b>
Length of Unsealed Roads (km)	<b>318</b>	Total Revenue	<b>\$9,970,496</b>
Population	<b>407</b>	Number of Employees	<b>20</b>

# Shire of Moora

34 Padbury St, Moora WA 6510  
ABN 45 433 615 491



Telephone (08) 9651 0000

Email [shire@moora.wa.gov.au](mailto:shire@moora.wa.gov.au)  
[www.moora.wa.gov.au](http://www.moora.wa.gov.au)

## Map Coordinates

Map 2 - 5C

## Ordinary Council Meeting

Meets third Wednesday of each month at 5:30pm except January.

## Suburbs and Localities

Bindi Bindi 6574;  
Coomberdale 6512;  
Koojan 6510; Miling 6575;  
Moora 6510; Watheroo 6513.

## President

Tracy Lefroy

## Deputy President

Steve Gilbert

## Councillors

Tracy Lefroy (2025)  
Sheryl Bryan (2025)  
Tracey Errington (2025)  
Ken Seymour (2025)  
Denise Clydesdale-Gebert (2027)  
Steve Gilbert (2027)  
Troy Dugan (2027)

## Chief Executive Officer

Gavin Robins

# Shire of Morawa

26 Winfield St, Morawa WA 6623  
ABN 95 047 014 897



Telephone (08) 9971 1204

Email [admin@morawa.wa.gov.au](mailto:admin@morawa.wa.gov.au)  
[www.morawa.wa.gov.au](http://www.morawa.wa.gov.au)

## Map Coordinates

Map 2 - 3B

## Ordinary Council Meeting

Meets third Thursday of each month except January.

## Suburbs and Localities

Canna 6627; Gutha 6623; Koolanooka 6623;  
Merkanooka 6625;  
Morawa 6623;  
Pintharuka 6623.

## President

Karen Chappel AM JP

## Deputy President

Ken Stokes

## Councillors

Karen Chappel (2025)  
Mark Coaker (2025)  
Debbie Collins (2025)  
Ken Stokes (2025)  
Grant Chadwick (2027)  
Diana North (2027)  
(Vacant) (2027)

## Chief Executive Officer

Scott Wildgoose



## Council Statistics 2022-2023

Distance from Perth (km)	172	Number of Electors	1,659
Area (sq km)	3,788	Number of Dwellings	1,208
Length of Sealed Roads (km)	370	Total Rates Levied	\$4,595,697
Length of Unsealed Roads (km)	614	Total Revenue	\$11,243,153
Population	2,292	Number of Employees	54

## Council Statistics 2022-2023

Distance from Perth (km)	370	Number of Electors	402
Area (sq km)	3,517	Number of Dwellings	405
Length of Sealed Roads (km)	173	Total Rates Levied	\$2,564,344
Length of Unsealed Roads (km)	802	Total Revenue	\$9,243,230
Population	698	Number of Employees	32



# Town of Mosman Park

1 Memorial Dr, Mosman Park WA 6012  
ABN 69 796 832 473



**Telephone** (08) 9383 6600

**Email** [admin@mosmanpark.wa.gov.au](mailto:admin@mosmanpark.wa.gov.au)  
[www.mosmanpark.wa.gov.au](http://www.mosmanpark.wa.gov.au)

## Map Coordinates

Map 5 - 5B

## Ordinary Council Meeting

Meets fourth Tuesday of each month at 6:00pm.

## Suburbs and Localities

Mosman Park 6012

## Mayor

Paul Shaw (2025)

## Deputy Mayor

Georgie Carey

## Councillors

Georgie Carey (2025)  
Andrew Maurice (2025)  
Andrew Baird (2025)  
Sarah Corbyn (2027)  
Russell Armstrong (2027)  
(Vacant) (2025)

## Chief Executive Officer

Carissa Bywater

# Shire of Mount Magnet

90 Hepburn St, Mount Magnet WA 6638  
ABN 14 556 214 295



**Telephone** (08) 9963 3000

**Email** [shire@mtmagnet.wa.gov.au](mailto:shire@mtmagnet.wa.gov.au)  
[www.mtmagnet.wa.gov.au](http://www.mtmagnet.wa.gov.au)

## Map Coordinates

Map 1 - 5B

## Ordinary Council Meeting

Meets last Wednesday of each month at 5:00pm.

## Suburbs and Localities

Lennonville 6638 (historic site); Mount Magnet 6638; Paynesville 6638 (historic site); Boogardie 6638 (historic site); Daggar Hills 6638 (historic site).

## President

James (Jim) McGorman

## Deputy President

Ian Black

## Councillors

James (Jim) McGorman (2025)  
Jason Homewood (2025)  
Cecilia Kelly (2025)  
Ian Black (2027)  
Karen Williams (2027)  
Polly Dann (2027)  
Catherine Jones (2025)

## Chief Executive Officer

Tralee Cable

## Council Statistics 2022-2023

Distance from Perth (km)	<b>14.4</b>	Number of Electors	<b>6,103</b>
Area (sq km)	<b>4.3</b>	Number of Dwellings	<b>4,064</b>
Length of Sealed Roads (km)	<b>54</b>	Total Rates Levied	<b>\$9,186,564</b>
Length of Unsealed Roads (km)	<b>0.4</b>	Total Revenue	<b>\$12,613,041</b>
Population	<b>9,169</b>	Number of Employees	<b>55</b>

## Council Statistics 2022-2023

Distance from Perth (km)	<b>567</b>	Number of Electors	<b>219</b>
Area (sq km)	<b>13,877</b>	Number of Dwellings	<b>351</b>
Length of Sealed Roads (km)	<b>25.8</b>	Total Rates Levied	<b>\$2,732,572</b>
Length of Unsealed Roads (km)	<b>620.6</b>	Total Revenue	<b>\$7,922,010</b>
Population	<b>653</b>	Number of Employees	<b>25</b>

# Shire of Mount Marshall

80 Monger St, Bencubbin WA 6477  
ABN 44 012 430 676



Telephone (08) 9685 1202

Email [admin@mtmarshall.wa.gov.au](mailto:admin@mtmarshall.wa.gov.au)  
[www.mtmarshall.wa.gov.au](http://www.mtmarshall.wa.gov.au)

## Map Coordinates

Map 2 - 5D

## Ordinary Council Meeting

Meets third Tuesday of each month at 3:00pm except January.

## Suburbs and Localities

Bencubbin 6477; Beacon 6472; Cleary 6472; Gabbin 6476; Welbungin 6477; Wialki 6473

## President

Anthony Sachse

## Deputy President

Nick Gillett

## Councillors

Anthony Sachse (2027)  
Nick Gillett (2027)  
Stuart Putt (2025)  
Ian Sanders (2025)  
Leeanne Gobbart (2025)  
Tanya Gibson (2027)  
Megan Beagley (2025)

## Chief Executive Officer

Ben McKay



## Council Statistics 2022-2023

Distance from Perth (km)	273	Number of Electors	373
Area (sq km)	10,134	Number of Dwellings	284
Length of Sealed Roads (km)	307	Total Rates Levied	\$1,582,451
Length of Unsealed Roads (km)	1,440	Total Revenue	\$9,292,774
Population	459	Number of Employees	26

# Shire of Mukinbudin

15 Maddock Street, Mukinbudin WA 6479  
ABN 65 627 391 050



Telephone (08) 9047 2100

Email [admin@mukinbudin.wa.gov.au](mailto:admin@mukinbudin.wa.gov.au)  
[www.mukinbudin.wa.gov.au](http://www.mukinbudin.wa.gov.au)

## Map Coordinates

Map 2 - 5E

## Ordinary Council Meeting

Meets third Tuesday of each month except January.

## Suburbs and Localities

Bonnie Rock 6479;  
Dandanning 6479;  
Karloning 6479; Lake Brown 6479; Mukinbudin 6479;  
Wilgoyne 6479.

## President

Gary Shadbolt

## Deputy President

Romina Nicoletti

## Councillors

Gary Shadbolt (2027)  
Romina Nicoletti (2025)  
Sandra Ventris (2025)  
Geoff Bent (2025)  
Callum McGlashan (2027)  
Ashley Walker (2027)  
Abi Farina (2025)  
(Vacant) (2025)

## Chief Executive Officer

Dirk Sellenger

## Council Statistics 2022-2023

Distance from Perth (km)	295	Number of Electors	363
Area (sq km)	3,414	Number of Dwellings	320
Length of Sealed Roads (km)	203.8	Total Rates Levied	\$1,489,000
Length of Unsealed Roads (km)	732	Total Revenue	\$5,468,700
Population	555	Number of Employees	27

# Shire of Mundaring

7000 Great Eastern Hwy, Mundaring WA 6073  
 ABN 20 431 487 930



Telephone (08) 9290 6666

Email [shire@mundaring.wa.gov.au](mailto:shire@mundaring.wa.gov.au)  
[www.mundaring.wa.gov.au](http://www.mundaring.wa.gov.au)

## Map Coordinates

Map 6 - 3D

## Ordinary Council Meeting

Meets second Tuesday of each month except January when it meets the fourth Tuesday.

## Suburbs and Localities

Bailup 6082; Beechina 6556; Bellevue (part) 6056; Boya 6056; Chidlow 6556; Darlington 6070; Glen Forrest 6071; Gorrie 6556; Greenmount 6056; Helena Valley 6056; Hovea 6071; Mahogany Creek 6072; Malmalling 6556; Midvale (part) 6056; Mt Helena 6082; Mundaring 6073; Parkerville 6081; Sawyers Valley 6074; Stoneville 6081; Swan View (part) 6056; The Lakes 6562; Wooroloo 6558.

## President

Paige McNeil (2027)

## Deputy President

Trish Cook

## Councillors

### Central Ward

Prapti Mehta (2027)

Doug Jeans (2025)

### East Ward

John Daw (2027)

Neridah Zlatnik (2025)

## South Ward

Luke Ellery (2025)

Trish Cook (2025)

## West Ward

Jo Cicchini (2025)

Karen Beale (2025)

## Chief Executive Officer

Jason Whiteaker



## Council Statistics 2022-2023

Distance from Perth (km)	35	Number of Electors	28,844
Area (sq km)	644	Number of Dwellings	14,945
Length of Sealed Roads (km)	623	Total Rates Levied	\$31,317,877
Length of Unsealed Roads (km)	59	Total Revenue	\$64,227,453
Population	39,166	Number of Employees	221

# Shire of Murchison

3007 Carnarvon-Mullewa Road, Murchison WA 6630  
 ABN 68 002 218 762



Telephone (08) 9963 7999

Email [admin@murchison.wa.gov.au](mailto:admin@murchison.wa.gov.au)  
[www.murchison.wa.gov.au](http://www.murchison.wa.gov.au)

## Map Coordinates

Map 1 - 5B

## Ordinary Council Meeting

Meets fourth Thursday of each month except February.

## Suburbs and Localities

Murchison Settlement 6630;  
 Pia Wadjarri Community 6630.

## President

Roscco Foulkes-Taylor

## Deputy President

Andrew Whitmarsh

## Councillors

Roscco Foulkes-Taylor (2027)

Emma Foulkes-Taylor (2025)

Greydon Mead (2025)

Quentin Fowler (2027)

Andrew Whitmarsh (2027)

Michelle Fowler (2025)

## Chief Executive Officer

Bill Boehm

## Council Statistics 2022-2023

Distance from Perth (km)	669	Number of Electors	75
Area (sq km)	49,500	Number of Dwellings	72
Length of Sealed Roads (km)	230	Total Rates Levied	\$671,803
Length of Unsealed Roads (km)	1,942	Total Revenue	\$18,755,000
Population	153	Number of Employees	19

# Shire of Murray

1915 Pinjarra Road, Pinjarra WA 6208  
ABN 16 036 156 261



# Shire of Nannup

15 Adam Street, Nannup WA 6275  
ABN 43 038 160 786



Telephone (08) 9531 7777

Email [mailbag@murraywa.gov.au](mailto:mailbag@murraywa.gov.au)  
[www.murraywa.gov.au](http://www.murraywa.gov.au)

## Map Coordinates

Map 3 - 2B

## Ordinary Council Meeting

Meets fourth Thursday of each month except for January.

## Suburbs and Localities

Coolup 6214; Dwellingup 6213; Furnissdale 6209; Inglehope 6213; North Dandalup 6207; North Pinjarra 6207; North Yunderup 6208; Pinjarra 6208; Ravenswood 6208; Stakehill 6181; South Yunderup 6208.  
For a full listing of suburbs, go to p 82.

## President

David Bolt (2027)

## Deputy President

Douglas McLarty

## Councillors

Douglas McLarty (2025)  
Stewart Carter (2025)  
Geoff Black (2025)  
David Pike (2025)  
Ange Rogers (2027)  
Steve Lee (2027)  
Stuart Kirkham (2025)  
Nicole Willis (2027)

## Chief Executive Officer

Dean Unsworth

Telephone (08) 9756 1018

Email [nannup@nannup.wa.gov.au](mailto:nannup@nannup.wa.gov.au)  
[www.nannup.wa.gov.au](http://www.nannup.wa.gov.au)

## Map Coordinates

Map 3 - 5A

## Ordinary Council Meeting

Meets fourth Thursday of each month at 4:30pm.

## Suburbs and Localities

Barrabup 6275; Bidellia 6275; Carlotta 6275; Cundinup 6275; Darradup 6275; Donnelly River 6275; East Nannup 6275; Jalbarragup 6275; Lake Jasper 6275; Nannup 6275; Nannup Brook 6275; Peerabeelup 6260; Scott River 6275; Scott River East 6275.

## President

Tony Dean

## Deputy President

Vicki Hansen

## Councillors

Tony Dean (2027)  
Chris Buckland (2025)  
Ian Gibb (2025)  
Patricia Fraser (2027)  
Cheryle Brown (2027)  
Robert Longmore (2025)  
Vicki Hansen (2025)

## Chief Executive Officer

David Taylor

## Council Statistics 2022-2023

Distance from Perth (km)	95	Number of Electors	13,284
Area (sq km)	1,821	Number of Dwellings	8,191
Length of Sealed Roads (km)	537	Total Rates Levied	\$18,793,011
Length of Unsealed Roads (km)	257	Total Revenue	\$45,955,166
Population	18,068	Number of Employees	186

## Council Statistics 2022-2023

Distance from Perth (km)	288	Number of Electors	998
Area (sq km)	2,953	Number of Dwellings	965
Length of Sealed Roads (km)	161	Total Rates Levied	\$2,043,753
Length of Unsealed Roads (km)	401	Total Revenue	\$5,270,462
Population	1,328	Number of Employees	29

# Shire of Narembeen

1 Longhurst St, Narembeen WA 6369  
ABN 48 322 867 806



Telephone (08) 9064 7308

Email [admin@narembeen.wa.gov.au](mailto:admin@narembeen.wa.gov.au)  
[www.narembeen.wa.gov.au](http://www.narembeen.wa.gov.au)

## Map Coordinates

Map 2 - 7E

## Ordinary Council Meeting

Meets third Tuesday of each month, except January.

## Suburbs and Localities

Mt Walker 6369; Narembeen 6369; South Kumminin 6368; Woollocutty 6369.

## President

Scott Stirrat

## Deputy President

Holly Cusack

## Councillors

Scott Stirrat (2025)  
Holly Cusack (2025)  
Trevor Cole (2025)  
Michael Currie (2025)  
Chris Bray (2027)  
Amy Hardham (2027)  
Hannah Bald (2027)

## Chief Executive Officer

Rebecca McCall

# Shire of Narrogin

89 Earl Street, Narrogin WA 6312  
ABN 46 564 581 944



Telephone (08) 9890 0900

Email enquiries@narrogin.wa.gov.au  
[www.narrogin.wa.gov.au](http://www.narrogin.wa.gov.au)

## Map Coordinates

Map 3 - 3C

## Ordinary Council Meeting

Meets the fourth Wednesday of each month, commencing at 7pm in Council Chambers except January.

## Suburbs and Localities

Narrogin Township 6312; Narrogin Valley 6312; Boundain 6312; Dumberning 6312; Highbury 6313; Hillside 6312; Minigin 6312; Narrogin Valley 6312; Nomans Lake 6312; Yilliminning 6312.

## President

Leigh Ballard (2025)

## Deputy President

Graham Broad

## Councillors

Tim Wiese (2027)  
Graham Broad (2027)  
Josh Pomykala (2027)  
Clive Bartron (2025)  
Murray Fisher (2025)  
Roxanne McNab (2025)

## Chief Executive Officer

Dale Stewart



## Council Statistics 2022-2023

Distance from Perth (km)	<b>280</b>	Number of Electors	<b>536</b>
Area (sq km)	<b>3,821</b>	Number of Dwellings	<b>435</b>
Length of Sealed Roads (km)	<b>295</b>	Total Rates Levied	<b>\$1,735,116</b>
Length of Unsealed Roads (km)	<b>1,147</b>	Total Revenue	<b>\$5,323,719</b>
Population	<b>837</b>	Number of Employees	<b>23</b>

## Council Statistics 2022-2023

Distance from Perth (km)	<b>193</b>	Number of Electors	<b>3,424</b>
Area (sq km)	<b>1,630.6</b>	Number of Dwellings	<b>2,497</b>
Length of Sealed Roads (km)	<b>258.3</b>	Total Rates Levied	<b>\$5,760,000</b>
Length of Unsealed Roads (km)	<b>566.3</b>	Total Revenue	<b>\$22,400,000</b>
Population	<b>4,779</b>	Number of Employees	<b>128</b>

# City of Nedlands

71 Stirling Hwy, Nedlands WA 6009  
ABN 92 614 728 214



Telephone (08) 9273 3500

Email [council@nedlands.wa.gov.au](mailto:council@nedlands.wa.gov.au)  
[www.nedlands.wa.gov.au](http://www.nedlands.wa.gov.au)

## Map Coordinates

Map 5 - 3C

## Ordinary Council Meeting

Meets fourth Tuesday of each month at 7:00pm.

## Suburbs and Localities

Dalkeith 6009; Karrakatta 6010; Mt Claremont (part) 6010; Nedlands (part) 6009; parts of Floreat 6014, Shenton Park 6008, Swanbourne 6010.

## Mayor

Fiona Argyle (2027)

## Deputy Mayor

Kerry Smyth

## Councillors

### Coastal Ward

Hengameh Amiry (2025)  
Kerry Smyth (2025)

### Dalkeith Ward

Noel Youngman (2025)  
Fergus Bennett (2027)

## Hollywood Ward

Ben Hodsdon (2025)  
Leo McManus (2025)

## Melvista Ward

Blane Brackenridge (2025)  
Rebecca Coghlan (2027)

## Acting Chief Executive Officer

Tony Free



## Council Statistics 2022-2023

Distance from Perth (km)	7	Number of Electors	15,758
Area (sq km)	20	Number of Dwellings	8,369
Length of Sealed Roads (km)	155	Total Rates Levied	\$25,639,183
Length of Unsealed Roads (km)	0	Total Revenue	\$40,374,761
Population	22,132	Number of Employees	186

# Shire of Ngaanyatjarraku

Great Central Road, Warburton WA 6431  
ABN 63 473 832 196



Telephone (08) 8956 7966

Email [mail@ngaanyatjarraku.wa.gov.au](mailto:mail@ngaanyatjarraku.wa.gov.au)  
[www.ngaanyatjarraku.wa.gov.au](http://www.ngaanyatjarraku.wa.gov.au)

## Map Coordinates

Map 1 - 4E

## Ordinary Council Meeting

Last Wednesday of each month except January (no meeting) and December one week early.

## Suburbs and Localities

Blackstone (Papulankutja) 0872; Jameson (Mantamaru) 0872; Kanpa 6431; Patjarr 0872; Tjirrkarli 0872; Tjukurla 0872; Wanarn 0872; Warburton 6431; Warakurna 0872; WIngellina (Irrunytju) 0872.

## President

Damian McLean JP

## Deputy President

Debra Frazer

## Councillors

Damian McLean (2027)  
Debra Frazer (2027)  
Andrew Jones (2025)  
Julie Porter (2025)  
Joylene Frazer (2027)

## Chief Executive Officer

David Mosel



## Council Statistics 2022-2023

Distance from Perth (km)	1,524	Number of Electors	917
Area (sq km)	159,948	Number of Dwellings	505
Length of Sealed Roads (km)	59	Total Rates Levied	\$1,227,544
Length of Unsealed Roads (km)	1,503	Total Revenue	\$7,854,476
Population	1,606	Number of Employees	13

# Shire of Northam

395 Fitzgerald St, Northam WA 6401  
 ABN 42 826 617 380



Telephone (08) 9622 6100

Email records@northam.wa.gov.au  
 www.northam.wa.gov.au

## Map Coordinates

Map 2 - 6C

## Ordinary Council Meeting

Meets third Wednesday of each month.

## Suburbs and Localities

Bakers Hill 6562; Burlong 6401; Clackline 6564; Grass Valley 6403; Jennapullin 6401; Katrine 6401; Malabaine 6401; Meenar 6401; Mokine 6401; Muluckine 6401; Muresk 6401; Northam 6401; Southern Brook 6401; Spencers Brook 6401; Woottating 6562; Wundowie 6560.

## President

Christopher Antonio (2027)

## Deputy President

Attila Mencshelyi

## Councillors

### Central Ward

Attila Mencshelyi (2025)

### East Ward

Michael Ryan (2025)

Julie Williams (2027)

Des Hughes (2025)

Chris Poulton (2027)

Maria Girak (2027)

Hayden Appleton (2025)

## West Ward

Lisa Biglin (2025)

## Chief Executive Officer

Debbie Terelink



# Shire of Northampton

199 Hampton Rd, Northampton WA 6535  
 ABN 13 596 797 267



Telephone (08) 9934 1202

Email council@northampton.wa.gov.au  
 www.northampton.wa.gov.au

## Map Coordinates

Map 2 - 2A

## Ordinary Council Meeting

Meets third Friday of each month.

## Suburbs and Localities

Ajana 6532; Binnu 6532; Horrocks Beach 6535; Isseka 6535; Kalbarri 6536; Northampton 6535; Port Gregory 6535.

## President

Liz Sudlow

## Deputy President

Rob Horstman

## Councillors

Liz Sudlow (2027)

Timothy Hay (2025)

Karl Suckling (2027)

Roslyn Suckling (2027)

Trevor Gibb (2025)

Des Pike (2025)

Richard Burges (2027)

Rob Horstman (2025)

## Chief Executive Officer

Andrew Campbell



## Council Statistics 2022-2023

Distance from Perth (km)	96	Number of Electors	7,605
Area (sq km)	1,443	Number of Dwellings	5,228
Length of Sealed Roads (km)	475	Total Rates Levied	\$11,986,145
Length of Unsealed Roads (km)	296	Total Revenue	\$24,873,229
Population	11,934	Number of Employees	152

## Council Statistics 2022-2023

Distance from Perth (km)	475	Number of Electors	2,153
Area (sq km)	12,499	Number of Dwellings	2,361
Length of Sealed Roads (km)	378	Total Rates Levied	\$4,762,193
Length of Unsealed Roads (km)	928	Total Revenue	\$13,553,863
Population	3,227	Number of Employees	40

# Shire of Nungarin

Railway Ave, Nungarin WA 6490  
ABN 89 098 923 408



Telephone (08) 9046 5006

Email [admin@nungarin.wa.gov.au](mailto:admin@nungarin.wa.gov.au)  
[www.nungarin.wa.gov.au](http://www.nungarin.wa.gov.au)

## Map Coordinates

Map 2 - 6D

## Ordinary Council Meeting

Meets third Wednesday  
of each month.

## Suburbs and Localities

Elabbin 6490;  
Kwelkan 6490;  
Nungarin 6490.

## President

Pippa de Lacy

## Deputy President

Gary Coumbe

## Councillors

Pippa de Lacy (2025)  
Eileen O'Connell (2025)  
Kerry Dayman (2027)  
Gary Coumbe (2025)  
Adam Eksanow (2027)  
Bill Lee (2027)  
Mick Caughey (2025)

## Chief Executive Officer

Ric Halse

# Shire of Peppermint Grove

1 Leake St, Peppermint Grove WA 6011  
ABN 59 760 970 579



Shire of  
Peppermint Grove

Telephone (08) 9286 8600

Email [admin@peppermintgrove.wa.gov.au](mailto:admin@peppermintgrove.wa.gov.au)  
[www.peppermintgrove.wa.gov.au](http://www.peppermintgrove.wa.gov.au)

## Map Coordinates

Map 5 - 4B

## Ordinary Council Meeting

Meets fourth Tuesday of  
each month except January.

## Suburbs and Localities

Peppermint Grove 6011.

## President

Karen Farley SC

## Deputy President

Patrick Dawkins

## Councillors

Karen Farley SC (2025)  
Charles Hohlnen (2025)  
Peter Macintosh (2027)  
Patrick Dawkins (2025)  
Doug Jackson (2025)  
Emerald Bond (2027)  
Jessamy Mahony (2027)

## Chief Executive Officer

Don Burnett

## Council Statistics 2022-2023

Distance from Perth (km)	280	Number of Electors	153
Area (sq km)	1,145	Number of Dwellings	134
Length of Sealed Roads (km)	248.8	Total Rates Levied	\$618,833
Length of Unsealed Roads (km)	390.4	Total Revenue	\$3,061,868
Population	240	Number of Employees	13

## Council Statistics 2022-2023

Distance from Perth (km)	13	Number of Electors	1,173
Area (sq km)	1.1	Number of Dwellings	613
Length of Sealed Roads (km)	11	Total Rates Levied	\$3,557,714
Length of Unsealed Roads (km)	0	Total Revenue	\$4,095,593
Population	1,597	Number of Employees	20



# Shire of Perenjori

56 Fowler St, Perenjori WA 6620  
ABN 68 267 899 822



# City of Perth

Council House, Perth WA 6000  
ABN 83 780 118 628



Telephone (08) 9973 0100

Email [reception@perenjori.wa.gov.au](mailto:reception@perenjori.wa.gov.au)  
[www.perenjori.wa.gov.au](http://www.perenjori.wa.gov.au)

## Map Coordinates

Map 2 - 4C

## Ordinary Council Meeting

Meets the penultimate  
Thursday of each month at  
3.00 pm, except January.

## Suburbs and Localities

Bowgada 6623; Bunjil 6623;  
Caron 6623; Latham 6616;  
Maya 6614; Perenjori 6620.

## President

Jude Sutherland

## Deputy President

Les Hepworth

## Councillors

Jude Sutherland (2027)  
Les Hepworth (2025)  
Colin Bryant (2025)  
Andrew Fraser (2027)  
Dael Sparkman (2025)  
Daniel Bradford (2027)  
Brian Campbell (2027)

## Chief Executive Officer

Paul Anderson

Telephone (08) 9461 3333

Email [info@cityofperth.wa.gov.au](mailto:info@cityofperth.wa.gov.au)  
[www.perth.wa.gov.au](http://www.perth.wa.gov.au)

## Map Coordinates

Map 5 - 3D

## Ordinary Council Meeting

Council meets on the last  
Tuesday of each month.

## Suburbs and Localities

Crawley (part) 6009;  
East Perth (part) 6004;  
Northbridge (part) 6003;  
Perth City 6000;  
West Perth (part) 6005.

## Lord Mayor

Basil Zempilas (2027)

## Deputy Mayor

Clyde Bevan

## Councillors

Raj Doshi (2027)  
David Goncalves (2027)  
Bruce Reynolds (2027)  
Catherine Lezer (2027)  
Clyde Bevan (2025)  
Brent Fleeton (2025)  
Liam Gobbert (2025)  
Victor Ko (2025)

## Chief Executive Officer

Michelle Reynolds

## Council Statistics 2022-2023

Distance from Perth (km)	354	Number of Electors	279
Area (sq km)	8,200	Number of Dwellings	254
Length of Sealed Roads (km)	271.72	Total Rates Levied	\$3,408,222
Length of Unsealed Roads (km)	1,327.25	Total Revenue	\$10,735,096
Population	629	Number of Employees	37

## Council Statistics 2022-2023

Distance from Perth (km)	0	Number of Electors	15,395
Area (sq km)	20	Number of Dwellings	15,744
Length of Sealed Roads (km)	110	Total Rates Levied	\$103,806,938
Length of Unsealed Roads (km)	0	Total Revenue	\$216,753,665
Population	30,466	Number of Employees	662

# Shire of Pingelly

17 Queen St, Pingelly WA 6308  
ABN 30 389 182 782



Telephone (08) 9887 1066

Email [admin@pingellywa.gov.au](mailto:admin@pingellywa.gov.au)  
[www.pingellywa.gov.au](http://www.pingellywa.gov.au)

## Map Coordinates

Map 3 - 2C

## Ordinary Council Meeting

Meets third Wednesday of each month with the exception of December where the meeting is held on the second Wednesday of the month.  
No meeting in January.

## Suburbs and Localities

Dattening 6308;  
Moorumbine 6308;  
Pingelly 6308.

## President

Jackie McBurney

## Deputy President

Peter Wood

## Councillors

Jackie McBurney (2025)  
Peter Wood (2025)  
Bryan Hotham (2025)  
Peter Narducci JP (2027)  
Karmvir Singh (2025)  
Clinton Cheney (2027)  
Vacant (2027)

## Chief Executive Officer

Andrew Dover

# Shire of Plantagenet

24 Lowood Rd, Mount Barker WA 6324  
ABN 29 084 782 574



Telephone (08) 9892 1111

Email [info@sop.wa.gov.au](mailto:info@sop.wa.gov.au)  
[www.plantagenet.wa.gov.au](http://www.plantagenet.wa.gov.au)

## Map Coordinates

Map 3 - 5D

## Ordinary Council Meeting

Meets on the fourth Tuesday of each month.

## Suburbs and Localities

Kendenup 6323;  
Mount Barker 6324;  
Narrikup 6326;  
Porongurup 6324;  
Rocky Gully 6397.

## President

Len Handasyde (2025)

## Deputy President

Andrew Fraser (2025)

## Councillors

Len Handasyde  
Andrew Fraser  
Brett Bell (2025)  
Rosie Brown (2027)  
Ken Clements (2027)  
Sue Etherington (2025)  
Josh Liebeck (2027)  
Jon Oldfield (2025)  
Warren Sheard (2027)

## Chief Executive Officer

Julian Murphy



## Council Statistics 2022-2023

Distance from Perth (km)	158	Number of Electors	858
Area (sq km)	1,294	Number of Dwellings	605
Length of Sealed Roads (km)	211	Total Rates Levied	\$2,330,171
Length of Unsealed Roads (km)	376	Total Revenue	\$7,584,827
Population	1,067	Number of Employees	25

## Council Statistics 2022-2023

Distance from Perth (km)	359	Number of Electors	3,584
Area (sq km)	4,875	Number of Dwellings	2,622
Length of Sealed Roads (km)	387	Total Rates Levied	\$7,695,878
Length of Unsealed Roads (km)	947	Total Revenue	\$16,434,491
Population	5,388	Number of Employees	100

# Town of Port Hedland

13-15 McGregor St, Port Hedland WA 6721  
 ABN 19 220 085 226



# Shire of Quairading

10 Jennaberring Rd, Quairading WA 6383  
 ABN 24 187 484 077



Telephone (08) 9158 9300

Email [council@porthedland.wa.gov.au](mailto:council@porthedland.wa.gov.au)  
[www.porthedland.wa.gov.au](http://www.porthedland.wa.gov.au)

## Map Coordinates

Map 1 - 3B

## Ordinary Council Meeting

Meets fourth Wednesday of each month, except in December where it meets on the second Wednesday (due to Christmas).

## Suburbs and Localities

Cooke Point 6721; Port Hedland 6721; Pretty Pool 6721; Redbank 6721; South Hedland 6722; Wedgefield 6722; Yandeyarra 6722.

## Mayor

Peter Carter (2025)

## Deputy Mayor

Ash Christensen

## Councillors

Ash Christensen (2025)  
 Tim Turner (2025)  
 Camilo Blanco (2027)  
 Laveni Bennett (2025)  
 Lorraine Butson (2027)  
 Sven Arentz (2027)  
 Ambika Rebello (2027)  
 (Vacant) (2027)

## Chief Executive Officer

Carl Askew



Telephone (08) 9645 2400

Email [shire@quairading.wa.gov.au](mailto:shire@quairading.wa.gov.au)  
[www.quairading.wa.gov.au](http://www.quairading.wa.gov.au)

## Map Coordinates

Map 3 - 2D

## Ordinary Council Meeting

Meets last Thursday of each month.

## Suburbs and Localities

Badjaling 6383; Balkuling 6383; Dangin 6383; Doodenanning 6383; Pantapin 6383; Quairading 6383; South Caroling 6383; Wamenusking 6383; Yoting 6383.

## President

Jo Haythornthwaite

## Deputy President

Trevor Stacey

## Councillors

Jo Haythornthwaite (2025)  
 Becky Cowcill (2027)  
 Renee Faltyn (2027)  
 Jo Hayes (2025)  
 Jonathan Hippisley (2025)  
 Peter Smith (2027)  
 Trevor Stacey (2027)

## Chief Executive Officer

Natalie Ness

## Council Statistics 2022-2023

Distance from Perth (km)	<b>1,800</b>	Number of Electors	<b>8,330</b>
Area (sq km)	<b>18,467</b>	Number of Dwellings	<b>7,667</b>
Length of Sealed Roads (km)	<b>238</b>	Total Rates Levied	<b>\$63,101,361</b>
Length of Unsealed Roads (km)	<b>528</b>	Total Revenue	<b>\$107,353,887</b>
Population	<b>15,144</b>	Number of Employees	<b>365</b>

## Council Statistics 2022-2023

Distance from Perth (km)	<b>166</b>	Number of Electors	<b>741</b>
Area (sq km)	<b>2,040</b>	Number of Dwellings	<b>496</b>
Length of Sealed Roads (km)	<b>288</b>	Total Rates Levied	<b>\$2,492,164</b>
Length of Unsealed Roads (km)	<b>654</b>	Total Revenue	<b>\$6,668,876</b>
Population	<b>961</b>	Number of Employees	<b>37</b>

# Shire of Ravensthorpe

65 Morgans St, Ravensthorpe WA 6346  
ABN 52 674 538 418



Telephone (08) 9839 0000

Email [shire@ravensthorpe.wa.gov.au](mailto:shire@ravensthorpe.wa.gov.au)  
[www.ravensthorpe.wa.gov.au](http://www.ravensthorpe.wa.gov.au)

## Map Coordinates

Map 1 - 7C

## Ordinary Council Meeting

Meets third Tuesday of each month.

## Suburbs and Localities

Fitzgerald 6337;  
Hopetoun 6348;  
Jerdacuttup 6346;  
Munglinup 6450;  
Ravensthorpe 6346.

## President

Thomas Major

## Deputy President

Mark Mudie

## Councillors

Thomas Major (2025)  
Graham Richardson (2025)  
Mark Mudie (2027)  
Sue Leighton (2027)  
Rachel Livingston (2025)  
Rachel Gibson (2027)  
Robert Miloskesi (2027)

## Chief Executive Officer

Matthew Bird



## Council Statistics 2022-2023

Distance from Perth (km)	536	Number of Electors	1,098
Area (sq km)	12,872	Number of Dwellings	1,398
Length of Sealed Roads (km)	181	Total Rates Levied	\$5,790,238
Length of Unsealed Roads (km)	1,201.8	Total Revenue	\$16,500,000
Population	2,085	Number of Employees	71

# City of Rockingham

Civic Blvd, Rockingham WA 6168  
ABN 63 101 842 180



Telephone (08) 9528 0333

Email [customer@rockingham.wa.gov.au](mailto:customer@rockingham.wa.gov.au)  
[www.rockingham.wa.gov.au](http://www.rockingham.wa.gov.au)

## Map Coordinates

Map 6 - 6B

## Ordinary Council Meeting

Meets fourth Tuesday of each month.

## Suburbs and Localities

Baldvis 6171; Cooeloongup 6168; East Rockingham 6168; Golden Bay 6174; Hillman 6168; Karnup 6176; Peron 6168; Port Kennedy 6172; Rockingham 6168; Safety Bay 6169; Secret Harbour 6173; Shoalwater 6169; Singleton 6175; Waikiki 6169; Warnbro 6169.

## Mayor

Deb Hamblin (2025)

## Deputy Mayor

Lorna Buchan

## Councillors

### Baldvis Ward

Mike Crichton (2027)  
Kelly Middlecoat (2027)  
Brett Wormall (2025)

### Comet Bay Ward

Lorna Buchan (2027)  
Robert Schmidt (2025)

## Rockingham/

### Safety Bay Ward

Craig Buchanan (2027)  
Peter Hudson (2027)  
Caroline Hume (2025)  
Dawn Jecks (2025)  
Mark Jones (2027)  
Leigh Liley (2025)

## Chief Executive Officer

Michael Parker



## Council Statistics 2022-2023

Distance from Perth (km)	40	Number of Electors	93,256
Area (sq km)	262	Number of Dwellings	54,866
Length of Sealed Roads (km)	1,139	Total Rates Levied	\$100,009,100
Length of Unsealed Roads (km)	15	Total Revenue	\$200,279,650
Population	143,653	Number of Employees	605

# Shire of Sandstone

23 Hack St, Sandstone WA 6639  
 ABN 34 049 933 669



Telephone (08) 9963 5802

Email [reception@sandstone.wa.gov.au](mailto:reception@sandstone.wa.gov.au)  
[www.sandstone.wa.gov.au](http://www.sandstone.wa.gov.au)

## Map Coordinates

Map 1 - 5C

## Ordinary Council Meeting

Meets fourth Thursday of each month at 1.00pm.

## Suburbs and Localities

Sandstone 6639.

## President

Bethel Walton

## Deputy President

Vicki McQuie

## Councillors

Bethel Walton (2027)  
 Carol Hodshon (2025)  
 David Lefroy (2025)  
 Vicki McQuie (2027)  
 James Allison (2027)  
 Mark Kevill (2027)

## Acting Chief Executive Officer

Peter Money

# Shire of Serpentine Jarrahdale

6 Paterson Street, Mundijong WA 6123  
 ABN 98 924 720 841



Telephone (08) 9526 1111

Email [info@sjshire.wa.gov.au](mailto:info@sjshire.wa.gov.au)  
[www.sjshire.wa.gov.au](http://www.sjshire.wa.gov.au)

## Map Coordinates

Map 3 - 2B

## Ordinary Council Meeting

Meets third Monday of each month.

## Suburbs and Localities

Byford 6122; Cardup 6122; Darling Downs 6122; Hopeland 6125; Jarrahdale 6124; Karrakup 6122; Keysbrook 6126; Mardella 6125; Mundijong 6123; Oakford 6121; Oldbury 6121; Serpentine 6125; Whitby 6123.

## President

Rob Coales (2027)

## Deputy President

Tricia Duggin

## Councillors

North Ward  
 Shaye Mack (2025)  
 (Vacant) (2025)

## North West Ward

Morgan Byas (2025)  
 Nathan Bishop (2027)

## South Ward

Tricia Duggin (2025)  
 Reece Jerrett (2027)

## Chief Executive Officer

Paul Martin

## Council Statistics 2022-2023

Distance from Perth (km)	<b>724</b>	Number of Electors	<b>60</b>
Area (sq km)	<b>32,889</b>	Number of Dwellings	<b>78</b>
Length of Sealed Roads (km)	<b>11</b>	Total Rates Levied	<b>\$1,101,137</b>
Length of Unsealed Roads (km)	<b>891</b>	Total Revenue	<b>\$5,198,963</b>
Population	<b>89</b>	Number of Employees	<b>19</b>

## Council Statistics 2022-2023

Distance from Perth (km)	<b>45</b>	Number of Electors	<b>22,172</b>
Area (sq km)	<b>905</b>	Number of Dwellings	<b>12,394</b>
Length of Sealed Roads (km)	<b>670</b>	Total Rates Levied	<b>\$24,457,638</b>
Length of Unsealed Roads (km)	<b>151</b>	Total Revenue	<b>\$36,667,950</b>
Population	<b>36,403</b>	Number of Employees	<b>194</b>

# Shire of Shark Bay

65 Knight Terrace, Denham WA 6537  
ABN 76 409 342 873



Telephone (08) 9948 1218

Email [admin@sharkbaywa.gov.au](mailto:admin@sharkbaywa.gov.au)  
[www.sharkbaywa.gov.au](http://www.sharkbaywa.gov.au)

## Map Coordinates

Map 1 - 5A

## Ordinary Council Meeting

Meets last Wednesday of each month.

## Suburbs and Localities

Billabong 6537; Denham 6537; Monkey Mia 6537; Nanga 6537; Overlander 6537; Useless Loop 6537.

## President

Cheryl Cowell

## Deputy President

Peter Stubberfield

## Councillors

Cheryl Cowell (2027)  
Ben Bellott (2025)  
Ed Fenny (2025)  
Peter Stubberfield (2027)  
Mark Smith (2027)  
Mira Vankova (2025)  
Greg Ridgley (2027)

## Chief Executive Officer

Dale Chapman



## Council Statistics 2022-2023

Distance from Perth (km)	<b>832</b>	Number of Electors	<b>538</b>
Area (sq km)	<b>25,000</b>	Number of Dwellings	<b>530</b>
Length of Sealed Roads (km)	<b>59.9</b>	Total Rates Levied	<b>\$1,487,045</b>
Length of Unsealed Roads (km)	<b>513.5</b>	Total Revenue	<b>\$7,302,789</b>
Population	<b>984</b>	Number of Employees	<b>31</b>

# City of South Perth

Cnr Sandgate St & South Terrace, South Perth WA 6151  
ABN 65 533 218 403



Telephone (08) 9474 0777

Email enquiries@southperth.wa.gov.au  
[www.southperth.wa.gov.au](http://www.southperth.wa.gov.au)

## Map Coordinates

Map 6 - 3B

## Ordinary Council Meeting

Meets fourth Tuesday of each month.

## Suburbs and Localities

Como 6152; Karawara 6152; Kensington (part) 6151; Manning 6152; Salter Point 6152; South Perth 6151; Waterford 6152.

## Mayor

Greg Milner (2027)

## Deputy Mayor

Bronwyn Waugh

## Councillors

Como Ward  
Glenn Cridland (2025)  
Bronwyn Waugh (2027)

## Manning Ward

Blake D'Souza (2025)  
André Brender-A-Brandis (2027)

## Mill Point Ward

Mary Choy (2025)  
Nic Coveney (2027)

## Moresby Ward

Hayley Prendiville (2027)  
Jennifer Nevard (2025)

## Chief Executive Officer

Mike Bradford



## Council Statistics 2022-2023

Distance from Perth (km)	<b>4</b>	Number of Electors	<b>44,982</b>
Area (sq km)	<b>19.9</b>	Number of Dwellings	<b>20,885</b>
Length of Sealed Roads (km)	<b>199</b>	Total Rates Levied	<b>\$38,635,580</b>
Length of Unsealed Roads (km)	<b>0</b>	Total Revenue	<b>\$75,280,736</b>
Population	<b>44,098</b>	Number of Employees	<b>259</b>

# City of Stirling

25 Cedric St, Stirling WA 6021  
ABN 26 744 398 382



Telephone (08) 9205 8555

Email [stirling@stirling.wa.gov.au](mailto:stirling@stirling.wa.gov.au)  
[www.stirling.wa.gov.au](http://www.stirling.wa.gov.au)

## Map Coordinates

Map 4 - 6D

## Ordinary Council Meeting

Meets on the first and third Tuesday of each month at 6.30pm.

## Suburbs and Localities

Bordered in the north by Hamersley, the west by Trigg, the east by Dianella and the south by Churchlands. For the full list, please refer to page 82.

## Mayor

Mark Irwin (2027)

## Deputy Mayor

Suzanne Migdale

## Councillors

### Balga Ward

Andrea Creado (2025)

Michael Dudek (2027)

### Coastal Ward

Tony Krsticevic (2025)

Rob Paparde (2027)

### Doubleview Ward

Elizabeth Re (2025)

Stephanie Proud JP (2027)

## Hamersley Ward

Karlo Perkov (2025)

Chris Hatton (2027)

## Inglewood Ward

Damien Giudici (2027)

David Lagan (2025)

## Lawley Ward

Suzanne Migdale (2025)

Joe Ferrante (2027)

## Osborne Ward

Teresa Olow (2025)

Lisa Thornton (2027)

## Chief Executive Officer

Stevan Rodic

# City of Subiaco

Level 2, 388 Hay St, Subiaco WA 6008  
ABN 84 387 702 890



Telephone (08) 9237 9222

Email [city@subiaco.wa.gov.au](mailto:city@subiaco.wa.gov.au)  
[www.subiaco.wa.gov.au](http://www.subiaco.wa.gov.au)

## Map Coordinates

Map 5 - 3D

## Ordinary Council Meeting

Meets third Tuesday of each month at 5.30pm.

## Suburbs and Localities

Daglish (part) 6008;

Jolimont (part) 6014;

Shenton Park (part) 6008;

Subiaco 6008.

## Mayor

David McMullen (2025)

## Deputy Mayor

Garry Kosovich

## Councillors

### Central Ward

Penny O'Connor (2025)

Nicola Johnston (2027)

### East Ward

Mark Burns (2027)

Garry Kosovich (2025)

## North Ward

Rosemarie de Vries (2025)

Russell Jones (2027)

## South Ward

Simon White (2025)

Rick Powell (2027)

## Chief Executive Officer

Colin Cameron

## Council Statistics 2022-2023

Distance from Perth (km)	8	Number of Electors	100,563
Area (sq km)	104.7	Number of Dwellings	101,238
Length of Sealed Roads (km)	1,095	Total Rates Levied	\$154,000,000
Length of Unsealed Roads (km)	0	Total Revenue	\$256,000,000
Population	223,743	Number of Employees	1,074

## Council Statistics 2022-2023

Distance from Perth (km)	4	Number of Electors	12,284
Area (sq km)	6	Number of Dwellings	8,740
Length of Sealed Roads (km)	113	Total Rates Levied	\$25,335,168
Length of Unsealed Roads (km)	0	Total Revenue	\$46,454,570
Population	18,681	Number of Employees	216

# City of Swan

2 Midland Square, Midland WA 6056  
ABN 21 086 180 442



# Shire of Tammin

1 Donnan St, Tammin WA 6409  
ABN 38 425 632 721



Telephone (08) 9267 9267

Email [swan@swan.wa.gov.au](mailto:swan@swan.wa.gov.au)  
[www.swan.wa.gov.au](http://www.swan.wa.gov.au)

## Map Coordinates

Map 6 - 1C

## Ordinary Council Meeting

Meets every four weeks on a Wednesday evening commencing at 6pm.

## Suburbs and Localities

Bordered in the north by Bullsbrook, the west by Melaleuca, the east by Gidgegannup and the south by Bushmead. For the full list, please refer to page 82.

## Mayor

Tanya Richardson (2027)

## Deputy Mayor

Ian Johnson

## Councillors

### Altone Ward

Jagdeep Singh (2025)

Jennifer Catalano (2025)

Amanda Dorn (2027)

### Midland/Guildford Ward

Sarah Howlett (2025)

Rashelle Predovnik (2027)

Ian Johnson (2027)

## Pearce Ward

Aaron Bowman (2025)

Patty Jones (2025)

Cate McCullough (2027)

Evia Aringo (2027)

## Swan Valley/

### Gidgegannup Ward

Charlie Zannino (2025)

Rod Henderson (2027)

## Whiteman Ward

Dave Knight (2025)

Haeden Miles (2027)

## Chief Executive Officer

Stephen Cain

Telephone (08) 9637 0300

Email [shire@tammin.wa.gov.au](mailto:shire@tammin.wa.gov.au)  
[www.tammin.wa.gov.au](http://www.tammin.wa.gov.au)

## Map Coordinates

Map 2 - 6D

## Ordinary Council Meeting

Meets on the fourth Wednesday of each month with the exception of January. Traditionally the March Council meeting is held in Yorkrakine every year.

## Suburbs and Localities

Bungulla 6409;  
Tammin 6409;  
Yorkrakine 6409.

## President

Charmaine Thomson

## Deputy President

Tanya Nicholls

## Councillors

Charmaine Thomson (2027)

Tanya Nicholls (2027)

Gregory Stephens (2027)

Barry Leslie (2025)

Courtney Thomson (2025)

Nick Caffell (2025)

## Chief Executive Officer

Joanne Soderlund

## Council Statistics 2022-2023

Distance from Perth (km)	21	Number of Electors	105,881
Area (sq km)	1,042	Number of Dwellings	60,140
Length of Sealed Roads (km)	1,667	Total Rates Levied	\$133,400,000
Length of Unsealed Roads (km)	88	Total Revenue	\$197,700,000
Population	155,653	Number of Employees	1197

## Council Statistics 2022-2023

Distance from Perth (km)	181	Number of Electors	244
Area (sq km)	1,087	Number of Dwellings	222
Length of Sealed Roads (km)	131.6	Total Rates Levied	\$1,197,199
Length of Unsealed Roads (km)	369.2	Total Revenue	\$2,490,104
Population	400	Number of Employees	15



# Shire of Three Springs

132 Railway Rd, Three Springs WA 6519  
ABN 37 687 605 692



Telephone (08) 9954 1001

Email [general@threesprings.wa.gov.au](mailto:general@threesprings.wa.gov.au)  
[www.threesprings.wa.gov.au](http://www.threesprings.wa.gov.au)

## Map Coordinates

Map 2 - 4B

## Ordinary Council Meeting

Meets fourth Wednesday of each month (except January). December meeting is brought forward by two weeks.

## Suburbs and Localities

Arrino 6519;  
Three Springs 6519.

## President

Chris Lane

## Deputy President

Nadine Eva

## Councillors

Chris Lane (2025)  
Nadine Eva (2025)  
Jenny Mutter (2025)  
Jim Heal (2025)  
Julia Ennor (2027)  
Chris Connaughton (2027)  
Zachary Mills (2027)

## Chief Executive Officer

Keith Woodward PSM

# Shire of Toodyay

15 Fiennes St, Toodyay WA 6566  
ABN 97 352 024 603



Telephone (08) 9574 9300

Email [records@toodyay.wa.gov.au](mailto:records@toodyay.wa.gov.au)  
[www.toodyay.wa.gov.au](http://www.toodyay.wa.gov.au)

## Map Coordinates

Map 2 - 6C

## Ordinary Council Meeting

Ordinary Council Meetings are held at 1.00pm, at the Shire of Toodyay Council Chambers between February and November on the fourth Wednesday of every month, and in December a meeting will take place on the third Wednesday.

## Suburbs and Localities

Bejoording 6566; Bindoon Training Area 6502; Coondle 6566; Culham 6566; Dewars Pool 6567; Dumbarton 6566; Hoddys Well 6566; Julimar 6567; Moodyne 6567; Morangup 6083; Nunile 6566; Toodyay 6566; West Toodyay 6566; Wattening 6568.

## President

Michael McKeown

## Deputy President

Shelly Dival

## Councillors

Michael McKeown (2025)  
Steven McCormick (2025)  
John Prater (2027)  
Rosemary Madacsi (2027)  
Shelly Dival (2027)  
Charmaine Duri (2025)  
Danielle Wrench (2025)

## Chief Executive Officer

Suzie Haslehurst



## Council Statistics 2022-2023

Distance from Perth (km)	<b>313</b>	Number of Electors	<b>322</b>
Area (sq km)	<b>1,927</b>	Number of Dwellings	<b>313</b>
Length of Sealed Roads (km)	<b>191</b>	Total Rates Levied	<b>\$2,327,780</b>
Length of Unsealed Roads (km)	<b>327</b>	Total Revenue	<b>\$5,009,738</b>
Population	<b>575</b>	Number of Employees	<b>25</b>

## Council Statistics 2022-2023

Distance from Perth (km)	<b>85</b>	Number of Electors	<b>3,329</b>
Area (sq km)	<b>1,693</b>	Number of Dwellings	<b>2,400</b>
Length of Sealed Roads (km)	<b>355</b>	Total Rates Levied	<b>\$7,223,192</b>
Length of Unsealed Roads (km)	<b>309</b>	Total Revenue	<b>\$7,223,192</b>
Population	<b>4,619</b>	Number of Employees	<b>55</b>

# Shire of Trayning

Lot 66 Railway St, Trayning WA 6488  
ABN 13 671 073 560



Telephone (08) 9683 1001

Email [admin@trayning.wa.gov.au](mailto:admin@trayning.wa.gov.au)  
[www.trayning.wa.gov.au](http://www.trayning.wa.gov.au)

## Map Coordinates

Map 2 - 6D

## Ordinary Council Meeting

Meets third Wednesday of each month (except January, March, May, August and November).

## Suburbs and Localities

Kununoppin 6489;  
Trayning 6488;  
Yelbeni 6487.

## President

Melanie Brown

## Deputy President

Clayton Marchant

## Councillors

Melanie Brown (2027)  
Clayton Marchant (2027)  
Michelle McHugh (2025)  
Peter Barnes (2025)  
Mark Leslie (2025)  
Corey Harken (2027)  
Dale Naughton (2027)

## Chief Executive Officer

Leanne Parola



# Shire of Upper Gascoyne

4 Scott St, Gascoyne Junction WA 6705  
ABN 35 690 524 464



Telephone (08) 9943 0988

Email [admin@uppergascoyne.wa.gov.au](mailto:admin@uppergascoyne.wa.gov.au)  
[www.uppergascoyne.wa.gov.au](http://www.uppergascoyne.wa.gov.au)

## Map Coordinates

Map 1 - 4B

## Ordinary Council Meeting

Meets on the fourth Wednesday of each month (except January, September and December).

## Suburbs and Localities

Burringurrah Aboriginal Community 6642;  
Gascoyne Junction 6705.

## President

Jim Caunt

## Deputy President

Hamish McTaggart

## Councillors

Jim Caunt (2027)  
Alys McKeough (2025)  
Hamish McTaggart (2025)  
Blanche Walker (2025)  
Ray Hoseason-Smith (2027)  
Peter Windie (2027)  
Will Baston (2027)

## Chief Executive Officer

John McCleary JP



## Council Statistics 2022-2023

Distance from Perth (km)	235	Number of Electors	341
Area (sq km)	1,632	Number of Dwellings	265
Length of Sealed Roads (km)	181.2	Total Rates Levied	\$1,248,762
Length of Unsealed Roads (km)	593.7	Total Revenue	\$4,459,722
Population	298	Number of Employees	17

## Council Statistics 2022-2023

Distance from Perth (km)	979	Number of Electors	193
Area (sq km)	58,000	Number of Dwellings	130
Length of Sealed Roads (km)	120	Total Rates Levied	\$389,943
Length of Unsealed Roads (km)	1,760	Total Revenue	\$12,000,000
Population	258	Number of Employees	15

# Town of Victoria Park

99 Shepperton Rd, Victoria Park WA 6100  
 ABN 77 284 859 739



Telephone (08) 9311 8111

Email [admin@vicpark.wa.gov.au](mailto:admin@vicpark.wa.gov.au)  
[www.victoriapark.wa.gov.au](http://www.victoriapark.wa.gov.au)

## Map Coordinates

Map 6 - 3B

## Ordinary Council Meeting

Meets third Tuesday of each month.

## Suburbs and Localities

Bentley 6102 (part); Burswood 6100; Carlisle 6101; East Victoria Park 6101; Kensington 6151 (part); Lathlain 6100; St James 6102 (part); Victoria Park 6100; Welshpool 6106 (part).

## Mayor

Karen Vernon (2027)

## Deputy Mayor

Bronwyn Ife

## Councillors

### Banksia Ward

Peter Devereux (2025)  
 Claire Anderson (2027)  
 Lindsay Miles (2027)  
 Peter Melrosa (2027)

## Jarrah Ward

Bronwyn Ife (2025)  
 Jesse Hamer (2025)  
 Sky Croeser (2027)  
 Daniel Minson (2027)

## Chief Executive Officer

Anthony Vuleta

# Shire of Victoria Plains

28 Cavell St, Calingiri WA 6569  
 ABN 94 006 554 961



Telephone (08) 9628 7004

Email [reception@victoriaplains.wa.gov.au](mailto:reception@victoriaplains.wa.gov.au)  
[www.victoriaplains.wa.gov.au](http://www.victoriaplains.wa.gov.au)

## Map Coordinates

Map 2 - 6C

## Ordinary Council Meeting

Meets fourth Wednesday of each month (except December).

## Suburbs and Localities

Bolgart 6568; Calingiri 6569; Gillingarra 6510; Mogumber 6506; New Norcia 6509; Piawaning 6572; Yerecoin 6571.

## President

Pauline Bantock

## Deputy President

Suzanne Woods

## Councillors

Pauline Bantock (2027)  
 David Lovelock (2025)  
 Suzanne Woods (2025)  
 Stephanie Penn (2025)  
 Rebecca Johnson (2027)

## Chief Executive Officer

Sean Fletcher



## Council Statistics 2022-2023

Distance from Perth (km)	3	Number of Electors	23,477
Area (sq km)	18	Number of Dwellings	18,136
Length of Sealed Roads (km)	175	Total Rates Levied	\$44,336,530
Length of Unsealed Roads (km)	0	Total Revenue	\$77,382,927
Population	38,296	Number of Employees	457

## Council Statistics 2022-2023

Distance from Perth (km)	149.2	Number of Electors	581
Area (sq km)	2,569	Number of Dwellings	344
Length of Sealed Roads (km)	242	Total Rates Levied	\$3,151,920
Length of Unsealed Roads (km)	582	Total Revenue	\$7,324,081
Population	802	Number of Employees	25

# City of Vincent

244 Vincent St, Leederville WA 6007  
ABN 62 191 132 542



# Shire of Wagin

2 Arthur Rd, Wagin WA 6315  
ABN 84 132 233 744



Telephone (08) 9273 6000

Email [mail@vincent.wa.gov.au](mailto:mail@vincent.wa.gov.au)  
[www.vincent.wa.gov.au](http://www.vincent.wa.gov.au)

## Map Coordinates

Map 5 - 2D

## Ordinary Council Meeting

One Council briefing and one Ordinary Council Meeting each month.

## Suburbs and Localities

Highgate 6003; Leederville 6007; Mount Hawthorn 6016; North Perth 6006; and parts of Coolbinia 6050, East Perth 6004, Mount Lawley 6050, Perth City 6000 and West Perth 6005.

## Mayor

Alison Xamon (2027)

## Deputy Mayor

Alex Castle

## Councillors

**North Ward**  
Alex Castle (2025)  
Ron Alexander (2025)  
Suzanne Worner (2027)  
Nicole Woolf (2027)

## South Ward

Jonathan Hallett (2025)  
Ashlee La Fontaine (2027)  
Sophie Greer (2025)  
Ashley Wallace (2027)

## Chief Executive Officer

David MacLennan

Telephone (08) 9861 1177

Email [shire@wagin.wa.gov.au](mailto:shire@wagin.wa.gov.au)  
[www.wagin.wa.gov.au](http://www.wagin.wa.gov.au)

## Map Coordinates

Map 3 - 3C

## Ordinary Council Meeting

Meets the fourth Tuesday of each month (except January) and on the third Tuesday in April and December.

## Suburbs and Localities

Piesseville 6315; Wagin 6315.

## President

Phillip Blight

## Deputy President

Bryan Kilpatrick

## Councillors

Phillip Blight (2027)  
Ann O'Brien (2025)  
Gregory Ball (2025)  
Bryan Kilpatrick (2025)  
Geoff West (2027)  
Sheryl Chilcott (2027)  
Wade Longmuir (2027)

## Chief Executive Officer

Dr Kenneth Parker



## Council Statistics 2022-2023

Distance from Perth (km)	3	Number of Electors	26,140
Area (sq km)	11.3	Number of Dwellings	22,000
Length of Sealed Roads (km)	180	Total Rates Levied	\$40,000,000
Length of Unsealed Roads (km)	0	Total Revenue	\$70,000,000
Population	38,433	Number of Employees	291

## Council Statistics 2022-2023

Distance from Perth (km)	228	Number of Electors	1,324
Area (sq km)	1,956	Number of Dwellings	965
Length of Sealed Roads (km)	169	Total Rates Levied	\$2,511,175
Length of Unsealed Roads (km)	628	Total Revenue	\$8,780,851
Population	1,811	Number of Employees	52

# Shire of Wandering

22 Watts St, Wandering WA 6308  
 ABN 27 552 059 809



# City of Wanneroo

23 Dundeebar Road, Wanneroo WA 6065  
 ABN 64 295 981 165



Telephone (08) 6828 1800

Email reception@wandering.wa.gov.au  
 www.wandering.wa.gov.au

## Map Coordinates

Map 3 - 2C

## Ordinary Council Meeting

Meets third Thursday of each month except January.

## Suburbs and Localities

Bannister 6308; Blackboy Springs 6308; Codjototine 6308; Dwarda 6308; Hastings 6308; North Bannister 6308; Pumphreys Bridge 6308; Wandering 6308; Wandering Downs 6308.

## President

Ian Turton JP

## Deputy President

Sheryl Little

## Councillors

Ian Turton (2025)  
 Sheryl Little (2027)  
 Lou Cowan (2027)  
 Gillian Hansen (2025)  
 Dennis Jennings (2027)  
 Alan Price (2027)  
 Max Watts (2025)

## Chief Executive Officer

Alan Hart

Telephone (08) 9405 5000

Email enquiries@wanneroo.wa.gov.au  
 www.wanneroo.wa.gov.au

## Map Coordinates

Map 4 - 2C

## Ordinary Council Meeting

One Council meeting per four-week cycle (recess over Christmas/New Year).

## Suburbs and Localities

Bordered in the north by Two Rocks, the west by Jindalee, the east by Pinjar and the south by Koondoola. For the full list, please refer to page 82.

## Mayor

Linda Aitken JP (2027)

## Deputy Mayor

James Rowe JP

## Councillors

**Central Ward**  
 Jacqueline Huntley (2027)  
 Jordan Wright (2025)  
**Central-East Ward**  
 Paul Miles (2025)  
 Marizane Moore (2027)  
**Central-West Ward**  
 Helen Berry (2027)  
 Phil Bedworth (2027)

## North Ward

Sonet Coetzee (2025)  
 Alex Figg (2027)

## North-East Ward

Glynis Parker (2027)  
 Bronwyn Smith (2025)

## South Ward

Eman Seif (2027)  
 James Rowe JP (2025)

## South-West Ward

Natalie Herridge (2025)  
 Vinh Nguyen (2027)

## Chief Executive Officer

Bill Parker

## Council Statistics 2022-2023

Distance from Perth (km)	120	Number of Electors	356
Area (sq km)	1,955	Number of Dwellings	445
Length of Sealed Roads (km)	184	Total Rates Levied	\$1,338,041
Length of Unsealed Roads (km)	295	Total Revenue	\$3,213,585
Population	535	Number of Employees	21

## Council Statistics 2022-2023

Distance from Perth (km)	22	Number of Electors	137,499
Area (sq km)	685	Number of Dwellings	78,028
Length of Sealed Roads (km)	1,644	Total Rates Levied	\$139,400,000
Length of Unsealed Roads (km)	9.5	Total Revenue	\$207,000,000
Population	219,788	Number of Employees	812

# Shire of Waroona

52 Hesse St, Waroona WA 6215  
ABN 22 902 474 201



Telephone (08) 9733 7800

Email [warshire@waroona.wa.gov.au](mailto:warshire@waroona.wa.gov.au)  
[www.waroona.wa.gov.au](http://www.waroona.wa.gov.au)

## Map Coordinates

Map 3 - 3B

## Ordinary Council Meeting

Meets fourth Tuesday  
of each month.

## Suburbs and Localities

Hamel 6215; Lake Clifton  
6215; Nanga Brook 6215;  
Preston Beach 6215;  
Wagerup 6215; Waroona  
6215.

## President

Mike Walmsley

## Deputy President

Naomi Purcell

## Councillors

Mike Walmsley (2025)  
Naomi Purcell (2025)  
John Mason (2027)  
Charlie Clarke (2027)  
Karen Odorisio (2027)  
Larry Scott (2025)  
Dion Piscoeneri (2025)

## Chief Executive Officer

Mark Goodlet

# Shire of West Arthur

31 Burrowes Street, Darkan WA 6392  
ABN 96 912 320 795



Telephone (08) 9736 2400

Email [shire@westarthurwa.gov.au](mailto:shire@westarthurwa.gov.au)  
[www.westarthurwa.gov.au](http://www.westarthurwa.gov.au)

## Map Coordinates

Map 3 - 4C

## Ordinary Council Meeting

Meets fourth Thursday of  
each month.

## Suburbs and Localities

Arthur River 6315; Bokal  
6392; Bowelling 6225;  
Dardadine 6392; Darkan  
6392; Duranillin 6393;  
Meeking 6392; McAlinden  
6225; Mokup 6394;  
Moodiarrup 6393;  
Trigwell 6244.

## President

Neil Morrell

## Deputy President

Karen Harrington

## Councillors

Neil Morrell (2027)  
Graeme Peirce (2027)  
Adam Squires (2025)  
Karen Harrington (2025)  
Duncan South (2025)  
Robyn Lubcke (2025)  
Lucy Hall (2027)

## Chief Executive Officer

Vincent Fordham Lamont

## Council Statistics 2022-2023

Distance from Perth (km)	108	Number of Electors	2,790
Area (sq km)	835	Number of Dwellings	1,985
Length of Sealed Roads (km)	265	Total Rates Levied	\$5,029,681
Length of Unsealed Roads (km)	150	Total Revenue	\$8,219,591
Population	4,650	Number of Employees	45

## Council Statistics 2022-2023

Distance from Perth (km)	204	Number of Electors	612
Area (sq km)	2,850	Number of Dwellings	376
Length of Sealed Roads (km)	208	Total Rates Levied	\$1,887,578
Length of Unsealed Roads (km)	652	Total Revenue	\$5,821,137
Population	773	Number of Employees	26

# Shire of Westonia

41 Wolfram St, Westonia WA 6423  
 ABN 87 507 505 958



Telephone (08) 9046 7063

Email [shire@westonia.wa.gov.au](mailto:shire@westonia.wa.gov.au)  
[www.westonia.wa.gov.au](http://www.westonia.wa.gov.au)

## Map Coordinates

Map 2 - 5E

## Ordinary Council Meeting

Meets third Thursday of each month except January.

## Suburbs and Localities

Carrabin 6423;  
 Elachbutting 6479;  
 Walgoolan 6422;  
 Warralakin 6421;  
 Westonia 6423.

## President

Mark Crees

## Deputy President

Ross Della Bosca

## Councillors

Mark Crees (2025)  
 Daimon Geier (2025)  
 Bill Huxtable (2025)  
 Ross Della Bosca (2027)  
 Ainslie Faithfull (2027)  
 Denver Simmonds (2027)

## Chief Executive Officer

Bill Price

# Shire of Wickepin

77 Wogolin Rd, Wickepin WA 6370  
 ABN 35 562 596 978



Telephone (08) 9888 1005

Email [admin@wickepin.wa.gov.au](mailto:admin@wickepin.wa.gov.au)  
[www.wickepin.wa.gov.au](http://www.wickepin.wa.gov.au)

## Map Coordinates

Map 3 - 3D

## Ordinary Council Meeting

Meets third Wednesday of each month.

## Suburbs and Localities

Harrismith 6361;  
 Tincurrin 6361;  
 Toolibin 6312;  
 Wickepin 6370;  
 Yealering 6372.

## President

Julie Russell JP

## Deputy President

Wes Astbury

## Councillors

Julie Russell JP (2027)  
 Wes Astbury (2025)  
 Fran Allan (2027)  
 John Mearns (2027)  
 Peter Thompson (2025)  
 Lindsay Corke (2025)  
 Tyrone Miller (2025)

## Chief Executive Officer

Kellie Bartley

## Council Statistics 2022-2023

Distance from Perth (km)	<b>316</b>	Number of Electors	<b>200</b>
Area (sq km)	<b>3,268</b>	Number of Dwellings	<b>164</b>
Length of Sealed Roads (km)	<b>229</b>	Total Rates Levied	<b>\$1,067,670</b>
Length of Unsealed Roads (km)	<b>685</b>	Total Revenue	<b>\$5,705,158</b>
Population	<b>311</b>	Number of Employees	<b>20</b>

## Council Statistics 2022-2023

Distance from Perth (km)	<b>210</b>	Number of Electors	<b>551</b>
Area (sq km)	<b>1,989</b>	Number of Dwellings	<b>421</b>
Length of Sealed Roads (km)	<b>157</b>	Total Rates Levied	<b>\$1,596,361</b>
Length of Unsealed Roads (km)	<b>717</b>	Total Revenue	<b>\$6,780,209</b>
Population	<b>715</b>	Number of Employees	<b>28</b>

# Shire of Williams

9 Brooking St, Williams WA 6391  
 ABN 13 103 807 587



Telephone (08) 9885 1005

Email [shire@williams.wa.gov.au](mailto:shire@williams.wa.gov.au)  
[www.williams.wa.gov.au](http://www.williams.wa.gov.au)

## Map Coordinates

Map 3 - 3C

## Ordinary Council Meeting

Meets third Wednesday of each month.

## Suburbs and Localities

Boraning 6391; Congelin 6391; Culbin 6391; Dardadine 6392; Narrakine 6391; Quindanning (part) 6391; Tarwonga 6391; Williams 6391.

## President

Jarrad Logie

## Deputy President

Natalie Major

## Councillors

Jarrad Logie (2027)  
 Natalie Major (2025)  
 Simon Harding (2025)  
 Christine Cowcher (2027)  
 Tracey Price (2027)  
 Bernie Panizza (2027)  
 John Macnamara (2025)

## Chief Executive Officer

Peter Stubbs



# Shire of Wiluna

70 Wotton Street, Wiluna WA 6646  
 ABN 48 828 074 872



Telephone (08) 9981 8000

Email [reception@wiluna.wa.gov.au](mailto:reception@wiluna.wa.gov.au)  
[www.wiluna.wa.gov.au](http://www.wiluna.wa.gov.au)

## Map Coordinates

Map 1 - 4D

## Ordinary Council Meeting

Meets fourth Monday of each month.

## Suburbs and Localities

Wiluna Townsite 6646; mining villages; pastoral stations.

## President

Peter Grundy

## Deputy President

Timothy Carmody

## Councillors

Peter Grundy (2025)  
 Peniasi Kalisaiwaqa (2025)  
 Timothy Carmody (2027)  
 Jenna Siddall (2027)  
 Jim Quadrio (2027)  
 Ane Korocure (2027)  
 Delvene Patch (2027)

## Chief Executive Officer

Gary Gaffney



## Council Statistics 2022-2023

Distance from Perth (km)	161	Number of Electors	660
Area (sq km)	2,295	Number of Dwellings	459
Length of Sealed Roads (km)	237	Total Rates Levied	\$2,137,090
Length of Unsealed Roads (km)	325	Total Revenue	\$5,326,020
Population	1,040	Number of Employees	32

## Council Statistics 2022-2023

Distance from Perth (km)	950	Number of Electors	176
Area (sq km)	182,155	Number of Dwellings	264
Length of Sealed Roads (km)	16	Total Rates Levied	\$7,615,166
Length of Unsealed Roads (km)	1,893	Total Revenue	\$21,797,519
Population	572	Number of Employees	32



# Shire of Wongan-Ballidu

Cnr Quinlan Street and Elphin Cres,  
Wongan Hills WA 6603  
ABN 95 171 458 913



Telephone (08) 9671 2500

Email [shire@wongan.wa.gov.au](mailto:shire@wongan.wa.gov.au)  
[www.wongan.wa.gov.au](http://www.wongan.wa.gov.au)

## Map Coordinates

Map 2 - 5C

## Ordinary Council Meeting

Every fourth Wednesday of  
the month (except January).

## Suburbs and Localities

Ballidu 6606; Burakin 6467;  
Cadoux 6466; Kondut 6605;  
Lake Hinds 6603; Lake  
Ninan 6603; Mocardy 6603;  
Wongan Hills 6603.

## President

Mandy Stephenson

## Deputy President

Dwight Coad

## Councillors

Mandy Stephenson (2025)  
Elyssa Giedraitis (2027)  
Stuart Boekeman (2025)  
Dwight Coad (2025)  
Sue Falconer (2027)  
Matthew Sewell (2027)  
Geoffrey Chambon (2027)

## Chief Executive Officer

Stuart Taylor JP

# Shire of Woodanilling

3316 Robinson Road, Woodanilling WA 6316  
ABN 31 347 768 534



Telephone (08) 9823 1506

Email [shire@woodanilling.wa.gov.au](mailto:shire@woodanilling.wa.gov.au)  
[www.woodanilling.wa.gov.au](http://www.woodanilling.wa.gov.au)

## Map Coordinates

Map 3 - 4C

## Ordinary Council Meeting

Meets third Tuesday of each  
month except January.

## Suburbs and Localities

Beaufort River 6394;  
Boyerine 6316; Cartmeticup  
6316; Glencoe 6316; Kenmare  
6316; Westwood 6316;  
Woodanilling 6316.

## President

Dale Douglas

## Deputy President

H Russel Thomson JP

## Councillors

Dale Douglas (2025)  
H Russel Thomson JP (2025)  
Ian Garstone (2027)  
Rodney Marshall (2027)  
Kahlia Stephens (2027)  
Beverly Smith (2025)

## Chief Executive Officer

(Vacant)

## Council Statistics 2022-2023

Distance from Perth (km)	<b>184</b>	Number of Electors	<b>929</b>
Area (sq km)	<b>3,368</b>	Number of Dwellings	<b>894</b>
Length of Sealed Roads (km)	<b>407</b>	Total Rates Levied	<b>\$3,200,713</b>
Length of Unsealed Roads (km)	<b>979</b>	Total Revenue	<b>\$8,003,725</b>
Population	<b>896</b>	Number of Employees	<b>37</b>

## Council Statistics 2022-2023

Distance from Perth (km)	<b>252</b>	Number of Electors	<b>320</b>
Area (sq km)	<b>1,126</b>	Number of Dwellings	<b>208</b>
Length of Sealed Roads (km)	<b>76.4</b>	Total Rates Levied	<b>\$888,849</b>
Length of Unsealed Roads (km)	<b>445.1</b>	Total Revenue	<b>\$2,730,782</b>
Population	<b>448</b>	Number of Employees	<b>14</b>

# Shire of Wyalkatchem

27 Flint St, Wyalkatchem WA 6485  
 ABN 47 096 937 882



Telephone (08) 9681 1166

Email [general@wyalkatchem.wa.gov.au](mailto:general@wyalkatchem.wa.gov.au)  
[www.wyalkatchem.wa.gov.au](http://www.wyalkatchem.wa.gov.au)

## Map Coordinates

Map 2 - 6D

## Ordinary Council Meeting

Meets third Thursday of each month except January.

## Suburbs and Localities

Benjabbering 6463;  
 Cowcoving 6485;  
 Korrelocking 6485;  
 Wyalkatchem 6485.

## President

Owen Garner OAM

## Deputy President

Christy Petchell OAM

## Councillors

Owen Garner (2025)  
 Mischa Stratford (2027)  
 Christopher Loton (2025)  
 Christy Petchell (2025)  
 Tracy Dickson (2027)  
 Justin Begley (2027)  
 Rod Lawson Kerr (2025)

## Chief Executive Officer

Sabine Taylor



## Council Statistics 2022-2023

Distance from Perth (km)	192	Number of Electors	370
Area (sq km)	1,743	Number of Dwellings	332
Length of Sealed Roads (km)	174.5	Total Rates Levied	\$1,493,713
Length of Unsealed Roads (km)	507.8	Total Revenue	\$6,053,119
Population	523	Number of Employees	18

# Shire of Wyndham-East Kimberley

20 Coolibah Drive, Kununurra WA 6743  
 ABN 35 647 145 756



Telephone (08) 9168 4100

Email [mail@swek.wa.gov.au](mailto:mail@swek.wa.gov.au)  
[www.swek.wa.gov.au](http://www.swek.wa.gov.au)

## Map Coordinates

Map 1 - 1E

## Ordinary Council Meeting

Meeting schedule can be downloaded from [www.swek.wa.gov.au](http://www.swek.wa.gov.au).

## Suburbs and Localities

Crossing Falls 6743;  
 Kalumburu 6740; Kununurra 6743; Lake Argyle 6743;  
 Lakeside 6743; Packsaddle 6743; Wyndham 6740.

## President

David Menzel (2027)

## Deputy President

Anthony Chafer

## Councillors

Anthony Chafer (2025)  
 Bradley Kyne (2027)  
 Mat Dear (2027)  
 Beau Robinson (2027)  
 Chelsea McNeil (2025)  
 Dylan Hearty (2025)  
 (Vacant) (2025)  
 (Vacant) (2025)

## Chief Executive Officer

Vernon Lawrence

## Council Statistics 2020-2021

Distance from Perth (km)	3,215	Number of Electors	3,270
Area (sq km)	121,189	Number of Dwellings	4,152
Length of Sealed Roads (km)	234	Total Rates Levied	\$10,422,636
Length of Unsealed Roads (km)	613	Total Revenue	\$23,000,000
Population	7,148	Number of Employees	106

# Shire of Yalgoo

37 Gibbons St, Yalgoo WA 6635  
 ABN 74 086 787 099



Telephone (08) 9962 8042

Email [pa@yalgoo.wa.gov.au](mailto:pa@yalgoo.wa.gov.au)  
[www.yalgoo.wa.gov.au](http://www.yalgoo.wa.gov.au)

## Map Coordinates

Map 1 - 5B

## Ordinary Council Meeting

Meets last Friday of each month. Two meetings per year are held at Paynes Find.

## Suburbs and Localities

Paynes Find 6612;  
 Yalgoo 6635.

## President

Raul Valenzuela

## Deputy President

Gail Trenfield

## Councillors

Raul Valenzuela (2027)  
 Gail Trenfield (2025)  
 Tamisha Hodder (2025)  
 Stanley Willock (2025)  
 (Vacant) (2027)  
 (Vacant) (2027)

## Chief Executive Officer

Ian Holland

# Shire of Yilgarn

23 Antares St, Southern Cross WA 6426  
 ABN 58 923 991 148



Telephone (08) 9049 1001

Email [yilgarn@yilgarn.wa.gov.au](mailto:yilgarn@yilgarn.wa.gov.au)  
[www.yilgarn.wa.gov.au](http://www.yilgarn.wa.gov.au)

## Map Coordinates

Map 2 - 5E

## Ordinary Council Meeting

Meets third Thursday of each month except January.

## Suburbs and Localities

Bodallin 6424; Bullfinch 6484; Ghooli 6426; Koolyanobbing 6427; Marvel Loch 6426; Moorine Rock 6425; Mt Hampton 6426; Southern Cross 6426; Yellowdine 6426.

## President

Wayne Della Bosca

## Deputy President

Bryan Close

## Councillors

Wayne Della Bosca (2025)  
 Bryan Close (2025)  
 Gary Guerini (2025)  
 Linda Rose (2027)  
 Lisa Granich (2027)  
 Bianca Bradford (2027)  
 Donna Newbury (2027)

## Chief Executive Officer

Nic Warren

## Council Statistics 2022-2023

Distance from Perth (km)	<b>524</b>	Number of Electors	<b>98</b>
Area (sq km)	<b>33,258</b>	Number of Dwellings	<b>97</b>
Length of Sealed Roads (km)	<b>270</b>	Total Rates Levied	<b>\$2,654,000</b>
Length of Unsealed Roads (km)	<b>1,140</b>	Total Revenue	<b>\$6,579,938</b>
Population	<b>351</b>	Number of Employees	<b>19</b>

## Council Statistics 2022-2023

Distance from Perth (km)	<b>370</b>	Number of Electors	<b>679</b>
Area (sq km)	<b>30,720</b>	Number of Dwellings	<b>704</b>
Length of Sealed Roads (km)	<b>439</b>	Total Rates Levied	<b>\$4,200,000</b>
Length of Unsealed Roads (km)	<b>2,285</b>	Total Revenue	<b>\$15,000,000</b>
Population	<b>1,173</b>	Number of Employees	<b>51</b>

# Shire of York

1 Joaquina St, York WA 6302  
ABN 55 315 676 247



Telephone (08) 9641 0500

Email [records@york.wa.gov.au](mailto:records@york.wa.gov.au)  
[www.york.wa.gov.au](http://www.york.wa.gov.au)

## Map Coordinates

Map 2 - 7C

## Ordinary Council Meeting

Meets on the fourth  
Tuesday of the month  
(excluding January).

## Suburbs and Localities

Badgin 6302; Balladong  
6302; Burges Siding  
6302; Caljie 6302; Cold  
Harbour 6302; Daliak 6302;  
Flynn 6302; Gilgering  
6302; Greenhills 6302;  
Gwambygine 6302;  
Inkpen 6302; Kauring  
6302; Malebelling 6302;  
Mount Hardey 6302;  
Mount Observation  
6302; Narrologgan 6302;  
Quellington 6302; Saint  
Ronans 6302; Talbot Brook  
6302; Wilberforce 6302;  
York 6302.

## President

Kevin Trent OAM; RFD; JP

## Deputy President

Denis Warnick

## Councillors

Kevin Trent OAM; RFD; JP  
(2025)  
Denis Warnick (2025)  
James Adamini (2027)  
Denese Smythe (2027)  
Peter Wright (2025)  
Kevin Pyke (2027)  
Blake Luxford (2027)

## Chief Executive Officer

Chris Linnell

## Council Statistics 2022-2023

Distance from Perth (km)	97	Number of Electors	2,737
Area (sq km)	2,010	Number of Dwellings	2,000
Length of Sealed Roads (km)	270.5	Total Rates Levied	\$7,023,831
Length of Unsealed Roads (km)	466	Total Revenue	\$11,275,339
Population	3,606	Number of Employees	55

# Suburbs and Localities Extra Listing (full list of suburbs for those unable to fit on individual Local Government pages)

## City of Albany

Albany, Bakers Junction, Bayonet Head, Big Grove, Bornholm, Cape Riche, Centennial Park (all 6330); Cheynes 6328; Collingwood Heights, Collingwood Park, Cuthbert, Drome, Elleker, Emu Point, Frenchman Bay, Gledhow (all 6330); Gnowellen, Green Range (both 6328); Green Valley, Hunwick, Kalgan, King River (all 6330); Kojaneerup South 6328; Kronkup, Lange, Little Grove, Lockyer, Lower King, Lowlands (all 6330); Manypeaks 6328; Marbelup, McKail, Middleton Beach, Millbrook, Milpara, Mindijup, Mira Mar, Mount Clarence, Mount Elphinstone, Mount Melville, Nanarup, Napier, Nullaki, Orana, Palmdale, Port Albany (all 6330); Redmond, Redmond West (both 6327); Robinson, Sandpatch, Seppings, South National Anzac Centre, Amazing Albany Stirling, Spencer Park, Torbay, Torndirrup, Vancouver Peninsula, Walmsley, Warrenup, Wellstead, West Cape Howe, Wilylung, Yakamia, Youngs Siding (all 6330).

## Shire of Augusta Margaret River

Augusta 6290; East Augusta 6290; Molloy Island 6290; Prevely 6285; Witchcliffe 6286; Burside 6285; Cowaramup 6284; Gracetown 6284; Forest Grove 6286; Leeuwin 6290; Osmington 6285; Karridale 6288;

Kudardup 6290; Bramley 6285; Rosa Glen 6285; Margaret River 6285; Redgate 6285; Baudin 6284; Rosa Brook 6285; Boranup 6286; Warner Glen 6288; Deepdene 6290; Scott River 6290; Hamelin Bay 6290; Alexandra Bridge 6288; Treeton 6284; Gnarabup 6285; Courtenay 6288; Nillup 6288.

## City of Busselton

Abba River 6280; Abbey 6280; Acton Park 6280; Ambergate 6280; Anniebrook 6280; Boallia 6280; Bovell 6280; Broadwater 6280; Busselton 6280; Caribunup River 6280; Chapman Hill 6280; Dunsborough 6281; Eagle Bay 6281; Geographe 6280; Hithergreen 6280; Jarrahwood 6275; Jindong 6280; Kalgup 6280; Kaloorup 6280; Kealy 6280; Ludlow 6280; Marybrook 6280; Metricup 6280; Naturaliste 6281; North Jindong 6280; Queedjup 6281; Quindalup 6281; Reinscourt 6280; Ruabon 6280; Sabina River 6280; Siesta Park 6280; Tutunup 6280; Vasse 6280; Walsall 6280; West Busselton 6280; Wilyabrup 6280; Wonnerup 6280; Yallingup 6282; Yallingup Siding 6282; Yalyalup 6280; Yelverton 6280; Yoganup 6275; Yoongarillup 6280.

## City of Greater Geraldton

Ardingly 6630; Beachlands 6530; Beatty 6630; Beresford 6530; Bluff Point 6530; Bootenal 6530; Bringo 6530; Burma Road 6530; Cape

Burney 6530; Casuarinas 6630; Deepdale 6530; Devils Creek 6630; Drummond Cove 6530; East Chapman 6532; Ellendale 6532; Eradu 6532; Eradu South 6532; Forrester Park 6530; Georgina 6532; Geraldton 6530; Glenfield 6532; Greenough 6532; Indarra 6630; Karloo 6530; Kockatea 6630; Kojarena 6532; Mahomets Flats 6530; Mendel 6630; Meru 6530; Minneooka 6532; Moonyoonooka 6532; Moresby 6530; Mullewa 6630; Mt Hill 6528; Mt Tarcoola 6530; Narnully 6532; Northern Gully 6532; Pindar 6631; Rangeway 6530; Rudds Gully 6532; Sandsprings 6532; South Greenough 6528; Spalding 6530; Strathalbyn 6530; Sullivan 6630; Sunset Beach 6530; Tarcoola Beach 6530; Tardun 6628; Tenindewa 6632; Tilbradden 6530; Utakarra 6530; Waggrakine 6530; Walkaway 6528; Wandina 6530; Webberton 6530; West End 6530; Wicherina 6530; Wicherina South 6530; Wilroy 6630; Wongoondo 6630; Wonthella 6530; Wooree 6530.

## City of Kalgoorlie-Boulder

Binduli 6430; Boorara 6431; Boulder 6432; Broadwood 6430; Brown Hill 6431; Bulong 6431; Cundeleele 6434; Emu Flat 6431; Feysville 6431; Fimiston 6432; Forrest 6434; Hannans 6430; Kalgoorlie 6430; Kanowna 6431; Karkurla 6421; Kurnalpi 6431; Lakewood 6431; Lamington

6430; Mullingar 6430; Ora Banda 6431; Parkeston 6434; Piccadilly 6430; Rawlinna 6434; Somerville 6430; South Boulder 6432; South Kalgoorlie 6430; Trafalgar 6431; Victory Heights 6432; West Kalgoorlie 6430; Williamstown 6430; Yilkar 6430; Zanthus 6434.

## Shire of Manjimup

Central (6258); Deanmill, Manjimup Coastal (6262); Boorara Brook, Crowea, Meerup, Northcliffe, Shannon, Windy Harbour East (all 6258); Dingup, Lake Muir, Middlesex, Mordalup, Perup, Quininnup, Smithbrook, Upper Warren North (all 6258); Balbarrup, Dixvale, Glenoran, Linfarne, Palgarup, Ringbark, Wilgarup, Yanmah South (all 6398); Broke, North Walpole, Walpole West (all 6260); Beedelup, Callcup, Channybearup, Collins, Diamond Tree (all 6258); Eastbrook 6260; Jardee 6258; Pemberton 6260; Yeagarup 6260.

## Shire of Murray

Banksiadale 6213; Barragup 6209; Birchmont 6214; Blythewood 6208; Coolup 6214; Dwellingup 6213; Etmilyn 6213; Fairbridge 6208; Furnissdale 6209; Holyoake 6213; Inglehope 6213; Marrinup 6213; Meelon 6208; Myara 6207; Nambeelup 6207; Nirimba 6208; North Dandalup 6207; North Pinjarra 6207; North

Yunderup 6208; Pinjarra 6208; Point Grey 6208; Ravenswood 6208; Solus 6207; South Yunderup 6208; Stakehill 6181; Teesdale 6213; West Coolup 6214; West Pinjarra 6208; Whittaker 6207.

## City of Stirling

Balcatta 6021; Balga 6061; Carine 6020; Churchlands 6018; Coolbinia (part) 6050; Dianella (part) 6059; Doubleview 6018; Glendalough 6016 (part); Gwelup 6018; Hamersley 6022; Herdsman 6017; Inglewood 6052; Innaloo 6918; Joondana 6060; Karrinyup 6921; Menora 6050; Mirrabooka 6061; Mt Lawley (part) 6050; Nollamara 6061; North Beach 6920; Osborne Park 6017; Scarborough 6019; Stirling 6021; Trigg 6029; Tuart Hill 6060; Watermans Bay 6020; Wembley 6913 (part); Wembley Downs (part) 6019; Westminster 6061; Woodlands 6018; Yokine 6060.

## City of Swan

Aveley 6069; Avon Valley National Park 6084; Ballajura 6066; Baskerville 6056; Beechboro (part) 6063; Belhus 6069; Bellevue (part) 6056; Bennett Springs 6063; Brabham 6055; Brigadoon 6069; Bushmead 6055; Bullsbrook 6084; Caversham 6055; Cullacabardee 6067; Dayton 6055; Ellenbrook

6069; Gidgegannup 6083; Guildford 6055; Hazlemere 6055; Henley Brook 6055; Herne Hill 6056; Jane Brook 6056; Kiara 6054; Koongamia 6056; Lexia 6079; Lockridge 6054; Malaga 6090; Malaleuca 6079; Middle Swan 6056; Midland 6056; Midvale (part) 6056; Millendon 6056; Perth Airport 6105 (part); Red Hill 6056; South Guildford 6055; Stratton 6056; Swan View 6056 (part); The Vines 6069; Upper Swan 6069; Viveash 6056; Walyunga National Park 6084; West Swan 6055; Whiteman 6068; Woodbridge 6056.

## City of Wanneroo

Alexander Heights 6064; Alkimos 6038; Ashby 6065; Banksia Grove 6031; Butler 6036; Carabooda 6033; Carramar 6031; Clarkson 6030; Darch 6065; Eglington 6034; Girrawheen 6064; Gnanagara (part) 6077; Hocking 6065; Jandabup 6077; Jindalee 6036; Koondoola 6064; Landsdale 6065; Madeley 6065; Marangaroo 6064; Mariginiup 6078; Merriwa 6030; Mindarie 6030; Neerabup 6031; Nowergup 6032; Pearsall 6065; Pinjar 6078; Quinns Rocks 6030; Ridgewood 6030; Sinagra 6065; Tamala Park 6030; Tapping 6065; Two Rocks 6037; Wangara 6065; Wanneroo 6065; Woodvale 6026 (part of); Yanchep 6035.

# Regional Local Governments

The *Local Government Act 1995* refers to Regional Local Governments in Part 3 (Division 4) as 'Two or more Local Governments' who may (subject to the Minister's approval) 'establish a regional Local Government to do things, for the participants, for any purpose for which a Local Government can do things under this Act or any other Act'.

Regional Local Governments or Regional Councils (as they are often known) may exist in specialist areas such as waste management and are formed to oversee management of a particular function.

A landfill site, for example, may serve six Local Governments, rather than each of them having individual facilities. A Regional Council may then be established, consisting of members of each Council, to manage this facility.



MUNICIPAL WASTE ADVISORY COUNCIL

## **The Municipal Waste Advisory Council (MWAC)**

The Municipal Waste Advisory Council (MWAC) is a standing committee of WALGA with delegated authority on municipal waste issues. MWAC operates under a specific agreement between the Association and member Regional Councils with respect to its representative, financial and administrative operations.

**Phone:** (08) 9213 2000

**Email:** [waste@walga.asn.au](mailto:waste@walga.asn.au)

**Website:** [www.wastenet.net.au](http://www.wastenet.net.au)



## **Bunbury Harvey Regional Council**

Bunbury Harvey Regional Council (BHRC) provides a waste and recycling solution for the south west region of Western Australia.

**Phone:** (08) 9797 2404

**Website:** [www.bhrc.wa.gov.au](http://www.bhrc.wa.gov.au)

## Regional Local Governments



### Eastern Metropolitan Regional Council

The Eastern Metropolitan Regional Council (EMRC) is a forward thinking regional local government representing the interests of four member Councils located in Perth's Eastern Region.

The EMRC provides a broad range of services across the Region, including waste management and education, resource recovery and sustainability services. Working in partnership with our member Councils and other stakeholders, the EMRC delivers local and regional scale projects across each of these areas for the benefit of the EMRC region.

#### Member Councils:

Town of Bassendean; City of Bayswater; City of Swan; and Shire of Mundaring.

**Phone:** (08) 9424 2222

**Email:** [mail@emrc.org.au](mailto:mail@emrc.org.au)

**Website:** [www.emrc.org.au](http://www.emrc.org.au)



### Mindarie Regional Council

The Mindarie Regional Council assists its seven member Councils to deal with their waste and is committed to managing waste in line with the waste hierarchy and in a way sensitive to the environment and future generations. The MRC actively encourages a culture of waste minimisation, maximising resource recovery and minimising waste to landfill.

#### Member Councils:

Town of Cambridge; City of Joondalup; City of Perth; City of Stirling; Town of Victoria Park; City of Vincent; and City of Wanneroo.

**Phone:** (08) 9306 6303

**Email:** [admin@mrc.wa.gov.au](mailto:admin@mrc.wa.gov.au)

**Website:** [www.mrc.wa.gov.au](http://www.mrc.wa.gov.au)

### Murchison Regional Vermin Council (MRVC)

The MRVC was established in 1963 for the purpose of rehabilitation and maintenance of the portion of the No 1 Vermin Fence extending from the 80 mile peg in the South (Lake Moore), to the 426 mile peg in the North (Meekatharra/Wiluna Rd). In 2021 the No 1 Vermin Fence was extended to create the Murchison Region Vermin Cell. The MRVC is a collaboration of the Shires of Cue, Sandstone, Yalgoo and Mt Magnet.

**Chief Executive Officer:** Geoff Brooks

**Mobile:** 0499 343 828

**Email:** [gpbrooks2000@yahoo.com.au](mailto:gpbrooks2000@yahoo.com.au)



### Rivers Regional Council

The RRC has responsibility for managing the Waste to Energy contract, identifying issues associated with waste management and lobbying on behalf of its six member Councils in the general field of waste.

#### Member Councils:

City of Armadale; City of Gosnells; City of Mandurah; City of South Perth; Shire of Murray; and Shire of Serpentine Jarrahdale.

**Phone:** (08) 6496 0076

**Email:** [admin@rrc.wa.gov.au](mailto:admin@rrc.wa.gov.au)

**Website:** [www.rrc.wa.gov.au](http://www.rrc.wa.gov.au)



### Resource Recovery Group

Resource Recovery Group (RRG) is a regional council responsible for delivering sustainable waste management solutions. RRG operates the Canning Vale Centre, a state-of-the-art \$100 million facility in Canning Vale, which receives, recycles, and processes waste from its member Local Governments, other Local Governments, commercial customers, and the community.

#### Member Councils:

Town of East Fremantle; City of Fremantle; and City of Melville.

**Phone:** (08) 9329 2700

**Email:** admin@resourcerecoverygroup.com.au

**Website:** www.resourcerecoverygroup.com.au

Material Type	FY22/23	FY21/22
Recyclables	84%	85%
FOGO	92%	87%
Green Waste	100%	100%



### Catalina Regional Council

The Catalina Regional Council is the corporate entity representing the interests of seven Local Governments in the urban development of 180 hectares of land in Clarkson and Mindarie in Perth's northern suburbs.

#### Member Councils:

Town of Cambridge; City of Joondalup; City of Perth; City of Stirling; Town of Victoria Park; City of Vincent; and City of Wanneroo.

**Phone:** (08) 9205 7500

**Email:** mail@catalina.wa.gov.au

**Website:** www.catalina.wa.gov.au



### Western Metropolitan Regional Council

The WMRC works to reduce and efficiently manage waste for Perth's central western communities and organisations. At the West Metro Recycling Centre, the WMRC provides general, bulk, construction and demolition, and organic waste consolidation and haulage services for councils and commercials. Residents can drop off problematic waste for disposal (including household hazardous waste and asbestos) and other items for specialist recycling.

The WMRC provides a pre-booked online bulk and green waste verge collection system, Verge Valet™, to host councils. The WMRC delivers waste communications and education to its member council residents and businesses through print and digital media, tours, workshops, and school incursions.

#### Member Councils:

Town of Claremont; Town of Cottesloe; Town of Mosman Park; Shire of Peppermint Grove; and City of Subiaco.


#### Participating Councils:

Town of Cambridge, City of Nedlands

**Phone:** (08) 9384 4003

**Email:** admin@wmrc.wa.gov.au

**Website:** www.wmrc.wa.gov.au





# Map 1



**WALGA Zones:**

- Kimberley
- Pilbara
- Gascoyne
- Murchison
- Goldfields

Ashburton 3B	Derby-West Kimberley 2D	Exmouth 3A	Laverton 5E	Ngaanyatjaraku 4E	Shark Bay 5A
Broome 2D	Dundas 6D	Halls Creek 2E	Leonora 5C	Port Hedland 3B	Upper Gascoyne 4B
Carnarvon 4A	East Pilbara 3D	Kalgoorlie-Boulder 6D	Meekatharra 4C	Ravensthorpe 7C	Wiluna 4D
Coolgardie 6C	Esperance 7D	Karratha 3B	Menzies 6D	Sandstone 5C	Wyndham-East Kimberley 1E
Cue 5B			Mount Magnet 5B		Yalgoo 5B
			Murchison 5B		

# Map 2



**WALGA Zones:**

- Northern Country
- Avon-Midland
- Great Eastern

Bruce Rock 7D	Dalwallinu 5C	Irwin 4B	Moora 5C	Northampton 2A	Trayning 6D
Carnamah 4B	Dandaragan 5B	Kellerberrin 6D	Morawa 3B	Nungarin 6D	Victoria Plains 6C
Chapman Valley 3B	Dowerin 6C	Kondinin 7E	Mount Marshall 5D	Perenjori 4C	Westonia 5E
Chittering 6B	Gingin 6B	Koorda 5D	Mukinbudin 5E	Tammin 6D	Wongan-Ballidu 5C
Coorow 4B	Goomalling 6C	Merredin 6E	Narembeen 7E	Three Springs 4B	Wyalkatchem 6D
Cunderdin 6C	Greater Geraldton 3B	Mingenew 4B	Northam 6C	Toodyay 6C	Yilgarn 5E
					York 7C

# Map 3

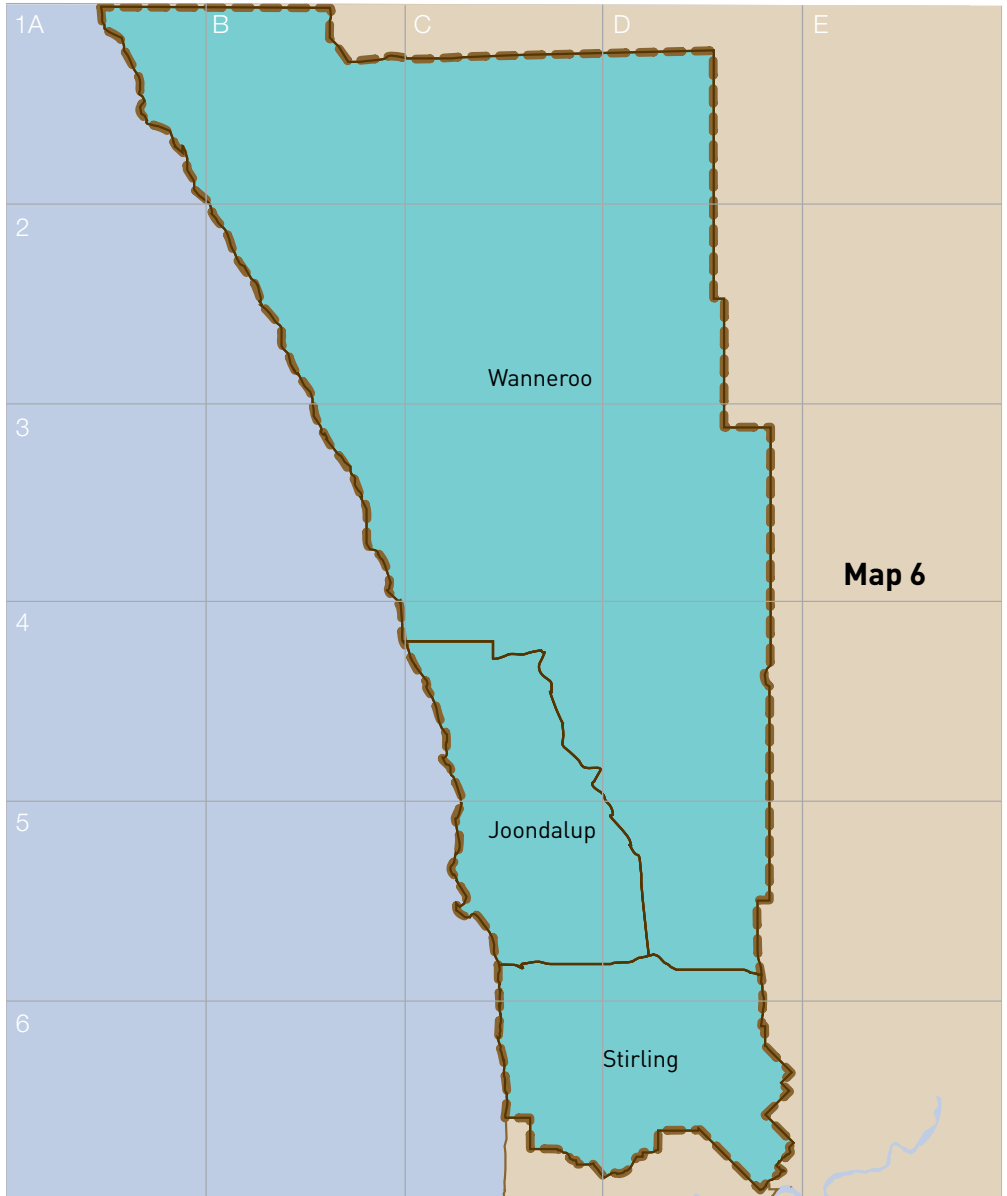


WALGA Zones:

- Peel
- South West
- Great Southern
- Central Country

Albany 6D	Tambellup 4D	Denmark 6C	Kojonup 4C	Plantagenet 5D	Williams 3C
Augusta	Bunbury 3A	Donnybrook	Kulin 3D	Quairading 2D	Woodanilling 4C
Margaret River 4A	Busselton 4A	-Balingup 4B	Lake Grace 3F	Serpentine	
Beverley 2C	Capel 4A	Dumbleyung 3D	Mandurah 3A	Jarrahdale 2B	
Boddington 3B	Collie 3B	Gnowangerup 5E	Manjimup 5B	Wagin 3C	
Boyup Brook 4B	Corrigin 2D	Harvey 3B	Murray 2B	Wandering 2C	
Bridgetown-	Cranbrook 5C	Jerramungup 5E	Nannup 5A	Waroona 3B	
Greenbushes 4B	Cuballing 3C	Katanning 4D	Narrogin 3C	West Arthur 4C	
Brookton 2C	Dardanup 4B	Kent 4E	Pingelly 2C	Wickepin 3D	
Broomehill-					

# Map 4



WALGA Zone:

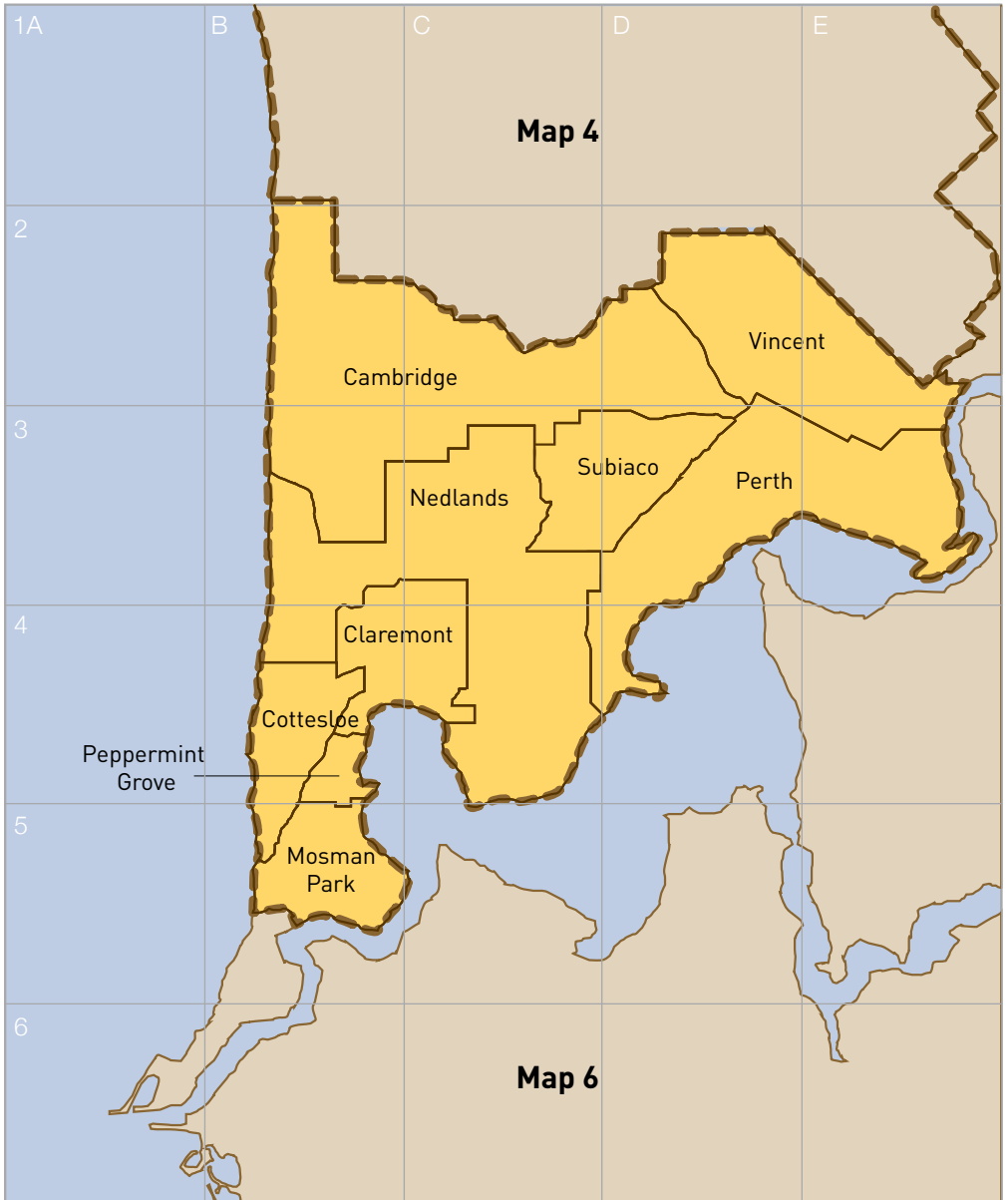
 North Metropolitan

Joondalup 5C

Wanneroo 2C

Stirling 6D

# Map 5



WALGA Zones:

Central Metropolitan

- |                |                     |            |
|----------------|---------------------|------------|
| Cambridge 2B   | Nedlands 3C         | Vincent 2D |
| Claremont 4B   | Peppermint Grove 4B |            |
| Cottesloe 4B   | Perth 3D            |            |
| Mosman Park 5B | Subiaco 3D          |            |

# Map 6



WALGA Zones:

- East Metropolitan
- South East Metropolitan
- South Metropolitan

Armadale 4D	Belmont 3C	East Fremantle 4B	Kalamunda 3D	Mundaring 3D	Swan 1C
Bassendean 3C	Canning 4B	Fremantle 4B	Kwinana 5B	Rockingham 6B	Victoria Park 3B
Bayswater 3C	Cockburn 4B	Gosnells 4C	Melville 4B	South Perth 3B	

# Map 7



WALGA Zones:

 Kimberley

Christmas Island 3B      Cocos (Keeling) Islands 3A



# UPSKILL WITH WALGA TRAINING

As a Registered Training Organisation (RTO Code 51992), WALGA Training provides comprehensive and tailored training solutions for Councils, Elected Members and Local Government officers.

Our approachable team is dedicated to guiding you through every step of your training journey, providing support from booking to certification. Proudly offering flexible delivery options, we offer our services to metropolitan, regional, and remote locations.



Scan the QR code to view our full range of Local Government courses







ONE70 Level 1, 170 Railway Parade, West Leederville WA 6007  
08 9213 2000  
info@walga.asn.au  
walga.asn.au

 WALGA  @walga\_

 WA Local Government Association (WALGA)

**GREEN + CLEAN ENERGY PRINT**

ISO 14001, FSC® and Green Stamp level 3 certified.  
130kw of solar power, 99% of waste recycled and  
environmentally friendly inks.