

The Western Australian Local Government Directory 2026



WALGA

Influence. Support. Expertise.





WALGA

THE AUTHORITATIVE VOICE AND TRUSTED PARTNER OF LOCAL GOVERNMENT

Our Membership includes all 139 Local Governments across Western Australia. WALGA uses its influence, support and expertise to deliver better outcomes for WA Local Governments and their communities.

WALGA AT WORK



Contents

Western Australian Local Government Association (WALGA)	2
WALGA State Council & Executive Team	5
Metropolitan Zones	6
Country Zones	7
Quick Reference Guide (Contact Details)	8
Local Government Directory	13
Suburbs & Localities Appendix	84
Regional Local Governments	85
Maps of Local Government Districts	89
WALGA Training	96
WALGA Preferred Supplier Program	97

All information in this document is up-to-date as of March 2026. For the most up-to-date and relevant information throughout the year, visit WALGA's online directory or visit the individual Local Government's website.

Cover photo: City of Joondalup; photograph by Stewart Allen.



Local governments working together.

At LGIS, protecting our local government members is what we do.

We make sure our members have the right cover to suit their needs. If disaster strikes, our local government specialists help get them, and their community, back on their feet as soon as possible.

It's our members who make Western Australia such a great place to live – their roads get us around, we meet in their libraries and recreation centres, they manage our waste, and provide connection for the elderly. Every day they provide the countless services and support which makes us a community.

We believe that's worth protecting.



To find out how you can get the most out of your LGIS membership, visit lgisw.com.au or call 9483 8888.

WALGA State Council

As of March 2026

State Councillors

WALGA President	Mayor Mark Irwin, City of Stirling
Avon-Midland Country Zone	President Chris Antonio (WALGA Deputy President), Shire of Northam
Central Country Zone	President Cr Phil Blight, Shire of Wagin
Central Metropolitan Zone	Cr Paul Kelly (WALGA Deputy President), Town of Claremont Cr Helen Sadler, Town of Cottesloe
East Metropolitan Zone	President Paige McNeil, Shire of Mundaring Cr Cate McCullough, City of Swan
Gascoyne Country Zone	President Matthew Niikkula, Shire of Exmouth
Goldfields Esperance Country Zone	President Cr Laurene Bonza, Shire of Dundas
Great Eastern Country Zone	Cr Stephen Strange, Shire of Bruce Rock
Great Southern Country Zone	Cr Scott Crosby, Shire of Kent
Kimberley Country Zone	President Chris Mitchell JP, Shire of Broome
Murchison Country Zone	President Cr Les Price, Shire of Cue
Northern Country Zone	President Cr Liz Sudlow, Shire of Northampton
North Metropolitan Zone	Cr Lewis Hutton, City of Joondalup Cr Eman Seif, City of Wanneroo Vacant – 3rd position to be elected in April
Peel Country Zone	President Cr Mike Walmsley, Shire of Waroona
Pilbara Country Zone	President Audra Smith, Shire of Ashburton
South East Metropolitan Zone	Mayor Patrick Hall, City of Canning Mayor Teresa Lynes, City of Gosnells
South Metropolitan Zone	Cr Karen Wheatland, City of Melville Cr Barry Winmar, City of Kwinana Cr Robert Schmidt, City of Rockingham
South West Country Zone	President Cr Donelle Buegge, Shire of Manjimup
Ex Officio Members	Local Government Professionals WA State President, Mr Scott Wildgoose Deputy Lord Mayor, City of Perth, Cr Bruce Reynolds

WALGA Executive Team

Chief Executive Officer
Nick Sloan

Executive Manager Member Services
Kirsty Martin

Executive Manager Advocacy
Rachel Horton

Executive Manager Policy
Nicole Matthews

Executive Manager Infrastructure
Ian Duncan

For more information, on WALGA Services and expertise or to get in touch please visit walga.asn.au or call 08 9213 2000.

LEADING ADVOCACY ON ISSUES IMPORTANT TO LOCAL GOVERNMENT



WALGA AT WORK



Metropolitan Zones

Central Metropolitan Zone (9)

Members: Cambridge, Claremont, Cottesloe, Mosman Park, Nedlands, Peppermint Grove, Perth, Subiaco, Vincent

East Metropolitan Zone (6)

Members: Bassendean, Bayswater, Belmont, Kalamunda, Mundaring, Swan

North Metropolitan Zone (3)

Members: Joondalup, Stirling, Wanneroo

South Metropolitan Zone (6)

Members: Cockburn, East Fremantle, Fremantle, Kwinana, Melville, Rockingham

South-East Metropolitan Zone (5)

Members: Armadale, Canning, Gosnells, South Perth, Victoria Park

Executive Officer for all Metropolitan Zones

Ms Chantelle O'Brien
WALGA
170 Railway Parade
WEST LEEDERVILLE WA 6007

Tel: 9213 2013
Email: cobrien@walga.asn.au

Country Zones

As of February 2026

Avon-Midland Country Zone (11)

Executive Officer: Mr Robert Dew
PO Box 70 WONGAN HILLS WA 6603
Tel: 9620 1234 **Mobile:** 0429 962 013 **Fax:** 9620 1273
Email: tambin@westnet.com.au

Members: Chittering, Dalwallinu, Dandaragan, Gingin, Goomalling, Moora, Northam, Toodyay, Victoria Plains, Wongan-Ballidu, York

Central Country Zone (15)

Executive Officer: Ms Kathy Robertson
WALGA 170 Railway Parade
WEST LEEDERVILLE WA 6007
Tel: 9213 2036 **Mobile:** 0418 949 134
Email: krobertson@walga.asn.au

Members: Beverley, Brookton, Corrigin, Cuballing, Dumbleyung, Kulin, Lake Grace, Narrogin, Pingelly, Quairading, Wagin, Wandering, West Arthur, Wickiepin, Williams

Gascoyne Country Zone (4)

Executive Officer: Ms Chantelle O'Brien
WALGA 170 Railway Parade
WEST LEEDERVILLE WA 6007
Tel: 9213 2013 **Email:** cobrien@walga.asn.au

Members: Carnarvon, Exmouth, Shark Bay, Upper Gascoyne

Goldfields Esperance Country Zone (9)

Executive Officer: Mr Andrew Mann
Mobile: 0403 447 303
Email: mannadvisory@bigpond.com

Members: Coolgardie, Dundas, Esperance, Kalgoorlie-Boulder, Laverton, Leonora, Menzies, Ngaanyatjaraku, Wiluna

Great Eastern Country Zone (16)

Executive Officer: Mr Sam McLeod
WALGA 170 Railway Parade
WEST LEEDERVILLE WA 6007
Tel: 9213 2007 **Mobile:** 0488 688 301
Email: smcleod@walga.asn.au

Members: Bruce Rock, Cunderdin, Dowerin, Kellerberrin, Kondinin, Koorda, Merredin, Mount Marshall, Mukinbudin, Narambeen, Nungarin, Tammin, Trayning, Westonia, Wyalkatchem, Yilgarn

Great Southern Country Zone (13)

Executive Officer: Ms Lyn Fogg
WALGA, 170 Railway Parade,
WEST LEEDERVILLE WA 6007
Tel: 9213 2042 **Email:** lfogg@walga.asn.au

Members: Albany, Broomehill, Tambellup, Cranbrook, Denmark, Gnowangerup, Jerramungup, Katanning, Kent, Kojonup, Plantagenet, Ravensthorpe, Woodanilling

Kimberley Country Zone (6)

Executive Officer: Ms Jane Lewis,
C/- NAJA Business Consulting Services
Mobile: 0419 322 779 **Email:** jane@reditresearch.com.au

Members: Broome, Christmas Island, Cocos (Keeling) Islands, Derby-West Kimberley, Halls Creek, Wyndham-East Kimberley

Murchison Country Zone (6)

Executive Officer: Ms Samantha Appleton
39 Mitchell Street, SPALDING WA 6530
Mobile: 0477 788 370
Email: samantha.appleton1212@gmail.com

Members: Cue, Meekatharra, Mount Magnet, Murchison, Sandstone, Yalgoo

Northern Country Zone (10)

Executive Officers: Ms Kirsty Martin /Ms Kelsey Nicholson
WALGA, 170 Railway Parade,
WEST LEEDERVILLE WA 6007
Tel: 9213 2517 **Email:** knicholson@walga.asn.au

Members: Carnamah, Chapman Valley, Coorow, Greater Geraldton, Irwin, Mingenew, Morawa, Northampton, Perenjori, Three Springs

Peel Country Zone (5)

Executive Officer: Ms Chantelle O'Brien
WALGA 170 Railway Parade
WEST LEEDERVILLE WA 6007
Tel: 9213 2013 **Email:** cobrien@walga.asn.au

Members: Boddington, Mandurah, Murray, Serpentine Jarrahdale, Waroona

Pilbara Country Zone (4)

Executive Officer: Ms Chantelle O'Brien
WALGA 170 Railway Parade
WEST LEEDERVILLE WA 6007
Tel: 9213 2013 **Email:** cobrien@walga.asn.au

Members: Ashburton, East Pilbara, Karratha, Port Hedland

South West Country Zone (12)

Executive Officers: Mr Chris Hossen and
Ms Chantelle O'Brien
WALGA 170 Railway Parade
WEST LEEDERVILLE WA 6007
Tel: 9213 2056 / 9213 2013
Email: chossen@walga.asn.au / cobrien@walga.asn.au

Members: Augusta-Margaret River, Boyup Brook, Bridgetown-Greenbushes, Bunbury, Busselton, Capel, Collie, Dardanup, Donnybrook-Balingup, Harvey, Manjimup, Nannup

Quick Reference Guide (Contact Details)

Type	Council	Telephone	Email	Website
City of	Albany	(08) 6820 3000	staff@albanywa.gov.au	http://Albanywa.gov.au
City of	Armadale	(08) 9394 5000	info@armadale.wa.gov.au	https://Armadale.wa.gov.au
Shire of	Ashburton	(08) 9188 4444	soa@ashburton.wa.gov.au	https://Ashburton.wa.gov.au
Shire of	Augusta Margaret River	(08) 9780 5255	amrshire@amrshire.wa.gov.au	https://AMRShire.wa.gov.au
Town of	Bassendean	(08) 9377 8000	mail@bassendean.wa.gov.au	https://Bassendean.wa.gov.au
City of	Bayswater	(08) 9272 0622	mail@bayswater.wa.gov.au	http://Bayswater.wa.gov.au
City of	Belmont	(08) 9477 7222	belmont@belmont.wa.gov.au	http://Belmont.wa.gov.au
Shire of	Beverley	(08) 9646 1200	admin@beverley.wa.gov.au	https://Beverley.wa.gov.au
Shire of	Boddington	(08) 9883 4999	shire@boddington.wa.gov.au	https://Boddington.wa.gov.au
Shire of	Boyup Brook	(08) 9765 1200	shire@boyupbrook.wa.gov.au	https://BoyupBrook.wa.gov.au
Shire of	Bridgetown-Greenbushes	(08) 9761 1555	btshire@bridgetown.wa.gov.au	https://Bridgetown.wa.gov.au
Shire of	Brookton	(08) 9642 1106	mail@brookton.wa.gov.au	https://Brookton.wa.gov.au
Shire of	Broome	(08) 9191 3456	shire@broome.wa.gov.au	http://Broome.wa.gov.au
Shire of	Broomehill-Tambellup	(08) 9825 3555	mail@shirebt.wa.gov.au	http://ShireBT.wa.gov.au
Shire of	Bruce Rock	(08) 9061 1377	admin@brucerock.wa.gov.au	https://BruceRock.wa.gov.au
City of	Bunbury	(08) 9792 7000	records@bunburywa.gov.au	http://Bunburywa.gov.au
City of	Busselton	(08) 9781 0444	city@busselton.wa.gov.au	https://Busselton.wa.gov.au
Town of	Cambridge	(08) 9347 6000	mail@cambridge.wa.gov.au	https://Cambridge.wa.gov.au
City of	Canning	(08) 9231 0606	Online form	https://Canning.wa.gov.au
Shire of	Capel	(08) 9727 0222	info@capel.wa.gov.au	http://Capel.wa.gov.au
Shire of	Carnamah	(08) 9951 7000	shire@carnamah.wa.gov.au	http://Carnamah.wa.gov.au
Shire of	Carnarvon	(08) 9941 0000	shire@carnarvon.wa.gov.au	https://Carnarvon.wa.gov.au
Shire of	Chapman Valley	(08) 9920 5011	cso@chapmanvalley.wa.gov.au	https://ChapmanValley.wa.gov.au
Shire of	Chittering	(08) 9576 4600	chatter@chittering.wa.gov.au	https://Chittering.wa.gov.au
Shire of	Christmas Island	(08) 9164 8300	admin@shire.gov.cx	https://shire.gov.cx
Town of	Claremont	(08) 9285 4300	toc@claremont.wa.gov.au	https://Claremont.wa.gov.au
City of	Cockburn	(08) 9411 3444	customer@cockburn.wa.gov.au	https://Cockburn.wa.gov.au

Type	Council	Telephone	Email	Website
Shire of	Cocos (Keeling) Islands	(08) 9162 6649	info@cocos.wa.gov.au	https://Shire.cc/en/
Shire of	Collie	(08) 9734 9000	colshire@collie.wa.gov.au	https://Collie.wa.gov.au
Shire of	Coolgardie	(08) 9080 2111	mail@coolgardie.wa.gov.au	https://Coolgardie.wa.gov.au
Shire of	Coorow	(08) 9952 0100	admin@coorow.wa.gov.au	https://Coorow.wa.gov.au
Shire of	Corrigin	(08) 9063 2203	shire@corrigin.wa.gov.au	https://Corrigin.wa.gov.au
Town of	Cottesloe	(08) 9285 5000	town@cottesloe.wa.gov.au	https://Cottesloe.wa.gov.au
Shire of	Cranbrook	(08) 9826 1008	shire@cranbrook.wa.gov.au	https://Cranbrook.wa.gov.au
Shire of	Cuballing	(08) 9883 6031	enquiries@cuballing.wa.gov.au	https://Cuballing.wa.gov.au
Shire of	Cue	(08) 9963 8600	shire@cue.wa.gov.au	https://Cue.wa.gov.au
Shire of	Cunderdin	(08) 9635 2700	admin@cunderdin.wa.gov.au	https://Cunderdin.wa.gov.au
Shire of	Dalwallinu	(08) 9661 0500	shire@dalwallinu.wa.gov.au	https://Dalwallinu.wa.gov.au
Shire of	Dandaragan	(08) 9652 0800	council@dandaragan.wa.gov.au	https://Dandaragan.wa.gov.au
Shire of	Dardanup	(08) 9724 0000	records@dardanup.wa.gov.au	https://Dardanup.wa.gov.au
Shire of	Denmark	(08) 9848 0300	enquiries@denmark.wa.gov.au	https://Denmark.wa.gov.au
Shire of	Derby-West Kimberley	(08) 9191 0999	sdwk@sdwk.wa.gov.au	https://sdwk.wa.gov.au
Shire of	Donnybrook Balingup	(08) 9780 4200	shire@donnybrook.wa.gov.au	http://Donnybrook-Balingup.wa.gov.au
Shire of	Dowerin	(08) 9631 1202	dowshire@dowerin.wa.gov.au	https://Dowerin.wa.gov.au
Shire of	Dumbleyung	(08) 9863 4012	ceo@dumbleyung.wa.gov.au	https://Dumbleyung.wa.gov.au
Shire of	Dundas	(08) 9039 1205	shire@dundas.wa.gov.au	https://Dundas.wa.gov.au
Town of	East Fremantle	(08) 9339 9339	admin@eastfremantle.wa.gov.au	https://EastFremantle.wa.gov.au
Shire of	East Pilbara	(08) 9175 8000	admin@eastpilbara.wa.gov.au	http://EastPilbara.wa.gov.au
Shire of	Esperance	(08) 9071 0666	shire@esperance.wa.gov.au	https://Esperance.wa.gov.au
Shire of	Exmouth	(08) 9949 3000	records@exmouth.wa.gov.au	https://Exmouth.wa.gov.au
City of	Fremantle	(08) 9432 9999	info@fremantle.wa.gov.au	https://Fremantle.wa.gov.au
Shire of	Gingin	(08) 9575 5100	mail@gingin.wa.gov.au	https://Gingin.wa.gov.au
Shire of	Gnowangerup	(08) 9827 1007	gnpshire@gnowangerup.wa.gov.au	http://Gnowangerup.wa.gov.au
Shire of	Goomalling	(08) 9629 1101	goshire@goomalling.wa.gov.au	https://Goomalling.wa.gov.au

Type	Council	Telephone	Email	Website
City of	Gosnells	(08) 9397 3000	council@gosnells.wa.gov.au	https://Gosnells.wa.gov.au
City of	Greater Geraldton	(08) 9956 6600	council@cgg.wa.gov.au	https://cgg.wa.gov.au
Shire of	Halls Creek	(08) 9168 6007	hcshire@hcshire.wa.gov.au	https://HallsCreek.wa.gov.au
Shire of	Harvey	(08) 9729 0300	shire@harvey.wa.gov.au	https://Harvey.wa.gov.au
Shire of	Irwin	(08) 9927 0000	reception@irwin.wa.gov.au	https://Irwin.wa.gov.au
Shire of	Jerramungup	(08) 9835 1022	council@jerramungup.wa.gov.au	http://Jerramungup.wa.gov.au
City of	Joondalup	(08) 9400 4000	info@joondalup.wa.gov.au	https://Joondalup.wa.gov.au
City of	Kalamunda	(08) 9257 9999	enquiries@kalamunda.wa.gov.au	http://Kalamunda.wa.gov.au
City of	Kalgoorlie-Boulder	(08) 9021 9600	mailbag@ckb.wa.gov.au	https://ckb.wa.gov.au
City of	Karratha	(08) 9186 8555	enquiries@karratha.wa.gov.au	http://Karratha.wa.gov.au
Shire of	Katanning	(08) 9821 9999	admin@katanning.wa.gov.au	https://Katanning.wa.gov.au
Shire of	Kellerberrin	(08) 9045 4006	shire@kellerberrin.wa.gov.au	https://Kellerberrin.wa.gov.au
Shire of	Kent	(08) 9851 9780	admin@kent.wa.gov.au	https://Kent.wa.gov.au
Shire of	Kojonup	(08) 9831 2400	council@kojonup.wa.gov.au	https://Kojonup.wa.gov.au
Shire of	Kondinin	(08) 9889 1006	cso@kondinin.wa.gov.au	http://Kondinin.wa.gov.au
Shire of	Koorda	(08) 9684 1219	shire@koorda.wa.gov.au	http://Koorda.wa.gov.au
Shire of	Kulin	(08) 9880 1204	enquiries@kulin.wa.gov.au	https://Kulin.wa.gov.au
City of	Kwinana	(08) 9439 0200	customer@kwinana.wa.gov.au	https://Kwinana.wa.gov.au
Shire of	Lake Grace	(08) 9890 2500	shire@lakegrace.wa.gov.au	https://LakeGrace.wa.gov.au
Shire of	Laverton	(08) 9031 1202	reception@laverton.wa.gov.au	https://Laverton.wa.gov.au
Shire of	Leonora	(08) 9037 6044	admin@leonora.wa.gov.au	https://Leonora.wa.gov.au
City of	Mandurah	(08) 9550 3777	council@mandurah.wa.gov.au	https://Mandurah.wa.gov.au
Shire of	Manjimup	(08) 9771 7777	info@manjimup.wa.gov.au	https://Manjimup.wa.gov.au
Shire of	Meekatharra	(08) 9980 0600	shire@meekatharra.wa.gov.au	https://Meekatharra.wa.gov.au
City of	Melville	(08) 9364 0666	melinfo@melville.wa.gov.au	https://MelvilleCity.wa.gov.au
Shire of	Menzies	(08) 9024 2041	admin@menzies.wa.gov.au	https://Menzies.wa.gov.au
Shire of	Merredin	(08) 9041 1611	admin@merredin.wa.gov.au	https://Merredin.wa.gov.au
Shire of	Mingenew	(08) 9928 1102	ceo@mingenew.wa.gov.au	https://Mingenew.wa.gov.au
Shire of	Moora	(08) 9651 0000	shire@moora.wa.gov.au	https://Moora.wa.gov.au
Shire of	Morawa	(08) 9971 1204	admin@morawa.wa.gov.au	https://Morawa.wa.gov.au

Type	Council	Telephone	Email	Website
Town of	Mosman Park	(08) 9383 6600	admin@mosmanpark.wa.gov.au	https://MosmanPark.wa.gov.au
Shire of	Mount Magnet	(08) 9963 3000	ceo@mtmagnet.wa.gov.au	http://MtMagnet.wa.gov.au
Shire of	Mt Marshall	(08) 9685 1202	admin@mtmarshall.wa.gov.au	https://MtMarshall.wa.gov.au
Shire of	Mukinbudin	(08) 9047 2100	admin@mukinbudin.wa.gov.au	https://Mukinbudin.wa.gov.au
Shire of	Mundaring	(08) 9290 6666	shire@mundaring.wa.gov.au	https://Mundaring.wa.gov.au
Shire of	Murchison	(08) 9963 7999	admin@murchison.wa.gov.au	https://Murchison.wa.gov.au
Shire of	Murray	(08) 9531 7777	mailbag@murray.wa.gov.au	https://Murray.wa.gov.au
Shire of	Nannup	(08) 9756 1018	nannup@nannup.wa.gov.au	https://Nannup.wa.gov.au
Shire of	Narebeeen	(08) 9064 7308	admin@narebeeen.wa.gov.au	https://Narebeeen.wa.gov.au
Shire of	Narrogin	(08) 9890 0900	enquiries@narrogin.wa.gov.au	https://Narrogin.wa.gov.au
City of	Nedlands	(08) 9273 3500	council@nedlands.wa.gov.au	https://Nedlands.wa.gov.au
Shire of	Ngaanyatjarraku	(08) 8956 7966	mail@ngaanyatjarraku.wa.gov.au	http://Ngaanyatjarraku.wa.gov.au
Shire of	Northam	(08) 9622 6100	records@northam.wa.gov.au	https://Northam.wa.gov.au
Shire of	Northampton	(08) 9934 1202	council@northampton.wa.gov.au	https://Northampton.wa.gov.au
Shire of	Nungarin	(08) 9046 5006	cso1@nungarin.wa.gov.au	http://Nungarin.wa.gov.au
Shire of	Peppermint Grove	(08) 9286 8600	admin@peppermintgrove.wa.gov.au	https://PeppermintGrove.wa.gov.au
Shire of	Perenjori	(08) 9973 0100	admin@perenjori.wa.gov.au	http://Perenjori.wa.gov.au
City of	Perth	(08) 9461 3333	info.city@cityofperth.wa.gov.au	https://Perth.wa.gov.au
Shire of	Pingelly	(08) 9887 1066	admin@pingelly.wa.gov.au	https://Pingelly.wa.gov.au
Shire of	Plantagenet	(08) 9892 1111	info@sop.wa.gov.au	http://Plantagenet.wa.gov.au
Town of	Port Hedland	(08) 9158 9300	council@porthedland.wa.gov.au	https://PortHedland.wa.gov.au
Shire of	Quairading	(08) 9645 2400	shire@quairading.wa.gov.au	https://Quairading.wa.gov.au
Shire of	Ravensthorpe	(08) 9839 0000	shire@ravensthorpewa.gov.au	https://Ravensthorpewa.wa.gov.au
City of	Rockingham	(08) 9528 0333	customer@rockingham.wa.gov.au	http://Rockingham.wa.gov.au
Shire of	Sandstone	(08) 9963 5802	reception@sandstone.wa.gov.au	https://Sandstone.wa.gov.au
Shire of	Serpentine Jarrahdale	(08) 9526 1111	info@sjsire.wa.gov.au	http://SJSire.wa.gov.au
Shire of	Shark Bay	(08) 9948 1218	admin@sharkbay.wa.gov.au	https://SharkBay.wa.gov.au
City of	South Perth	(08) 9474 0777	enquiries@southperth.wa.gov.au	https://SouthPerth.wa.gov.au
City of	Stirling	(08) 9205 8555	stirling@stirling.wa.gov.au	https://Stirling.wa.gov.au
City of	Subiaco	(08) 9237 9222	city@subiacowa.gov.au	https://Subiaco.wa.gov.au

Type	Council	Telephone	Email	Website
City of	Swan	(08) 9267 9267	swan@swan.wa.gov.au	https://Swan.wa.gov.au
Shire of	Tammin	(08) 9637 0300	shire@tammin.wa.gov.au	https://Tammin.wa.gov.au
Shire of	Three Springs	(08) 9954 1001	ceo@threesprings.wa.gov.au	http://Threesprings.wa.gov.au
Shire of	Toodyay	(08) 9574 2258	records@toodyay.wa.gov.au	https://Toodyay.wa.gov.au
Shire of	Trayning	(08) 9683 1001	admin@trayning.wa.gov.au	http://Trayning.wa.gov.au
Shire of	Upper Gascoyne	(08) 9943 0988	admin@uppergascoyne.wa.gov.au	https://UpperGascoyne.wa.gov.au
Town of	Victoria Park	(08) 9311 8111	admin@vicpark.wa.gov.au	https://VictoriaPark.wa.gov.au
Shire of	Victoria Plains	(08) 9628 7004	reception@victoriaplains.wa.gov.au	https://VictoriaPlains.wa.gov.au
City of	Vincent	(08) 9273 6000	mail@vincent.wa.gov.au	https://Vincent.wa.gov.au
Shire of	Wagin	(08) 9861 1177	shire@wagin.wa.gov.au	https://Wagin.wa.gov.au
Shire of	Wandering	(08) 9884 1056	reception@wandering.wa.gov.au	https://Wandering.wa.gov.au
City of	Wanneroo	(08) 9405 5000	enquiries@wanneroo.wa.gov.au	https://Wanneroo.wa.gov.au
Shire of	Waroona	(08) 9733 7800	warshire@waroona.wa.gov.au	https://Waroona.wa.gov.au
Shire of	West Arthur	(08) 9736 2222	shire@westarthur.wa.gov.au	https://WestArthur.wa.gov.au
Shire of	Westonia	(08) 9046 7063	shire@westonia.wa.gov.au	https://Westonia.wa.gov.au
Shire of	Wickepin	(08) 9888 1005	admin@wickepin.wa.gov.au	https://Wickepin.wa.gov.au
Shire of	Williams	(08) 9885 1005	shire@williams.wa.gov.au	https://Williams.wa.gov.au
Shire of	Wiluna	(08) 9981 8000	reception@wiluna.wa.gov.au	https://Wiluna.wa.gov.au
Shire of	Wongan-Ballidu	(08) 9671 2500	shire@wongan.wa.gov.au	https://Wongan.wa.gov.au
Shire of	Woodanilling	(08) 9823 1506	shire@woodanilling.wa.gov.au	https://Woodanilling.wa.gov.au
Shire of	Wyalkatchem	(08) 9681 1166	general@wyalkatchem.wa.gov.au	http://Wyalkatchem.wa.gov.au
Shire of	Wyndham-East Kimberley	(08) 9168 4100	mail@swek.wa.gov.au	https://swek.wa.gov.au
Shire of	Yalgoo	(08) 9962 8042	pa@yalgoo.wa.gov.au	https://Yalgoo.wa.gov.au
Shire of	Yilgarn	(08) 9049 1001	yilgarn@yilgarn.wa.gov.au	https://Yilgarn.wa.gov.au
Shire of	York	(08) 9641 2233	records@york.wa.gov.au	https://York.wa.gov.au

THE LOCAL GOVERNMENT DIRECTORY

City of Albany

102 North Road YAKAMIA, WA 6330
ABN 94 717 875 167



Band 1
Telephone (08) 6820 3000

Email staff@albany.wa.gov.au
www.albany.wa.gov.au

Mayor

Greg Stocks (2027)

Deputy Mayor

Paul Terry

Councillors

Thomas Brough (2029)
Mario Lionetti (2027)
Lynn MacLaren (2027)
Craig McKinley (2027)
Robert Sutton (2029)
Paul Terry (2027)
Ian Clarke (2029)
Rebecca Stephens (2029)

Executive Team

Chief Executive Officer

Andrew Sharpe

Executive Director Corporate and Commercial Services

Matthew Gilfellon

Executive Director Infrastructure, Development and Environment

Paul Camins

Executive Director Community Services

Nathan Watson

Council Statistics 2024-25

Distance from Perth (km)	429	Number of Electors	27,058
Area (sq km)	4,310	Number of Dwellings	18,990
Length of Sealed Roads (km)	818	Total Rates Levied	\$44,166,950
Length of Unsealed Roads (km)	764	Total Revenue	\$83,744,765
Population	40,949	Number of Employees	459

Map Coordinates

Map 3 - 6D

Suburbs and Localities

Bordered in the north by Palmdale, the west by Nullaki, the east by Gnowellen and the south by Torndirrup. For the full list, please refer to page 84.

Ordinary Council Meetings

Meets fourth Tuesday of each month.



City of Armadale

7 Orchard Avenue ARMADALE, WA 6112
ABN 79 863 269 538



Band 1
Telephone (08) 9394 5000

Email info@armadale.wa.gov.au
www.armadale.wa.gov.au

Mayor

Ruth Butterfield (2027)

Deputy Mayor

John Keogh

Councillors

Heron Ward
Caroline Wielinga (2027)
Daniel Newman JP (2029)
Hills Ward
Scott Mosey (2029)
Sarah Stoneham (2027)
Lake Ward
Amit Singh (2029)
Michelle Silver (2027)

Minnawarra Ward

Gary Smith (2029)
Kerry Busby (2027)

Palomino Ward

Paul Hetherington (2029)
Laurie Sargeon (2027)

Council Statistics 2024-25

Distance from Perth (km)	36	Number of Electors	56,536
Area (sq km)	560.4	Number of Dwellings	36,854
Length of Sealed Roads (km)	826.2	Total Rates Levied	\$92,892,130
Length of Unsealed Roads (km)	7.8	Total Revenue	\$143,926,708
Population	109,218	Number of Employees	858

Map Coordinates

Map 6 - 4D

Suburbs and Localities

Armadale 6112; Ashendon 6111; Bedforddale 6112; Brookdale 6112; Camillo 6111; Champion Lakes 6111; Forrestdale 6112; Harrisdale 6112; Haynes 6112; Hilbert 6112; Karragullen 6111; Kelmescott 6111; Lesley 6111; Mt Nasura 6112; Mt Richon 6112; Piara Waters 6112; Roleystone 6111; Seville Grove 6112; Wungong 6112.

Ordinary Council Meetings

Meets the second and fourth Monday of each month.

Shire of Ashburton

Lot 246 Ponciana Street TOM PRICE, WA 6751
ABN 45 503 070 070



Band 2
Telephone (08) 9188 4444

Email soa@ashburton.wa.gov.au
www.ashburton.wa.gov.au

President

Audra Smith (2027)

Deputy President

Alana Sullivan

Councillors

Ashburton Ward
Rory de Pledge (2027)
Onslow Ward
Kerry White (2027)
Pannawonica Ward
Tom Fox (2029)

Paraburdoo Ward

Alana Sullivan (2029)
Linton Rumble JP (2027)
Tom Price Ward
Kieren Day (2027)
Brie Healy (2029)
Clay Rogers (2029)

Council Statistics 2024-25

Distance from Perth (km)	1,577	Number of Electors	2,933
Area (sq km)	105,674	Number of Dwellings	2,807
Length of Sealed Roads (km)	182	Total Rates Levied	\$72,242,066
Length of Unsealed Roads (km)	1,323	Total Revenue	\$70,598,214
Population	8,179	Number of Employees	203

Map Coordinates

Map 1 - 3B

Suburbs and Localities

Armadale 6112; Ashendon 6111; Bedforddale 6112; Brookdale 6112; Camillo 6111; Champion Lakes 6111; Forrestdale 6112; Harrisdale 6112; Haynes 6112; Hilbert 6112; Karragullen 6111; Kelmescott 6111; Lesley 6111; Mt Nasura 6112; Mt Richon 6112; Piara Waters 6112; Roleystone 6111; Seville Grove 6112; Wungong 6112.

Ordinary Council Meetings

Meeting held third Tuesday of every month, 1pm.
11 meetings per year, rotating between Tom Price, Pannawonica, Onslow & Paraburdoo.

Shire of Augusta Margaret River

41 Wallcliffe Road MARGARET RIVER, WA 6285
ABN 13 643 296 019



Band 2
Telephone (08) 9780 5255

Email amrshire@amrshire.wa.gov.au
www.amrshire.wa.gov.au

President

Julia Jean-Rice (2027)

Deputy President

Tracey Muir

Councillors

Lisa Bell (2029)
Kylie Kennaugh (2027)
Melissa D'Ath (2027)
Julia Jean-Rice (2027)
Tracey Muir (2029)
Greg Boland (2029)
Joe Forte (2029)
Pamela Winter (2027)

Executive Team

Chief Executive Officer

Andrea Selvey

Director, Corporate and Customer Services

Mel Stevens

Director, Sustainable Development and Infrastructure

Nick Logan

Director, Sustainable Economy and Communities

Nick Byrne

Council Statistics 2024-25

Distance from Perth (km)	274	Number of Electors	13,500
Area (sq km)	2,243	Number of Dwellings	8,200
Length of Sealed Roads (km)	572	Total Rates Levied	\$29,128,206
Length of Unsealed Roads (km)	502	Total Revenue	\$48,944,895
Population	19,410	Number of Employees	298

Map Coordinates

Map 3 - 4A

Suburbs and Localities

Bordered in the north by Treeton, the west by Boranup, the east by Rosa Glen and the south by Leeuwin. For the full list, please refer to page 84.

Ordinary Council Meetings

Please check the Council website for the meeting dates.



Town of Bassendean

35 Old Perth Road BASSENDEAN, WA 6054
ABN 20 347 405 108



Band 3
Telephone (08) 9377 8000

Email mail@bassendean.wa.gov.au
www.bassendean.wa.gov.au

Mayor

Kathryn Hamilton

Deputy Mayor

Paul Poliwka

Councillors

Kathryn Hamilton (2029)
Hayden Long (2029)
Jennie Carter (2029)
Paul Poliwka (2029)
Tallan Ames (2027)
Ken John (2027)
Jamayne Burke (2027)

Executive Team

Chief Executive Officer

Cameron Woods

Director Corporate Services

Paul White

Director Community & Place

Michelle Brennand

Director of Infrastructure and Sustainability

Shane Asmus

Council Statistics 2024-25

Distance from Perth (km)	10	Number of Electors	11,741
Area (sq km)	10.3	Number of Dwellings	7,179
Length of Sealed Roads (km)	95	Total Rates Levied	\$15,421,649
Length of Unsealed Roads (km)	0	Total Revenue	\$25,486,284
Population	16,914	Number of Employees	138

Map Coordinates

Map 6 - 3C

Suburbs and Localities

Ashfield 6054; Bassendean 6054; Eden Hill 6054.

Ordinary Council Meetings

Ordinary Council Meetings are generally held on the fourth Tuesday of each month at 6pm.

City of Bayswater

61 Broun Avenue MORLEY, WA 6943
ABN 61 054 006 131



Band 1
Telephone (08) 9272 0622

Email mail@bayswater.wa.gov.au
www.bayswater.wa.gov.au

Mayor

Filomena Piffaretti (2027)

Deputy Mayor

Elli Petersen-Pik

Councillors

Central Ward
Calla Loiacono (2029)
Steven Ostaszewskij (2027)
North Ward
Anthony Pittaway (2029)
Michelle Sutherland (2027)
South Ward
Elli Petersen-Pik (2029)
Nat Latter (2027)
West Ward
Cale Black (2027)
Donovan MacDonald (2029)

Executive Team

Chief Executive Officer

Jeremy Edwards

Director, Corporate Services

Kym Leahy

Director, Community Services

Ryan Hall

Director, Infrastructure and Assets

Luke Botica

Council Statistics 2024-25

Distance from Perth (km)	6	Number of Electors	49,551
Area (sq km)	34.6	Number of Dwellings	33,324
Length of Sealed Roads (km)	461	Total Rates Levied	\$60,742,503
Length of Unsealed Roads (km)	0	Total Revenue	\$100,056,591
Population	75,981	Number of Employees	719

Map Coordinates

Map 6 - 3C

Suburbs and Localities

Bayswater 6053; Bassendean 6054 (Part of); Bedford 6052; Beechboro 6063 (Part of); Dianella 6059 (Part of); Embleton 6062; Maylands 6051; Morley 6062; Mt Lawley 6050 (Part of); Noranda 6062

Ordinary Council Meetings

Meets the fourth Tuesday of every month at 7pm.



City of Belmont

215 Wright Street CLOVERDALE, WA 6105
ABN 41 768 752 077



Band 1
Telephone (08) 9477 7222

Email belmont@belmont.wa.gov.au
www.belmont.wa.gov.au

Mayor

Robert Rossi JP (2027)

Deputy Mayor

Deborah Sessions JP

Councillors

Central Ward
George Sekulla JP (2029)
Jarod Harris (2027)
East Ward
Phil Marks (2027)
Bernie Ryan (2029)
South Ward
Zahid Abedin (2027)
Jenny Davis (2029)
West Ward
Christopher Kulczycki (2027)
Deborah Sessions (2029)

Executive Team

Chief Executive Officer

John Christie

Director Infrastructure Services

Mario Murphy

Director Development and Communities

Wilmot Loh

Director Corporate and Governance

Stuart Downing

Council Statistics 2024-25

Distance from Perth (km)	6	Number of Electors	27,522
Area (sq km)	40	Number of Dwellings	20,393
Length of Sealed Roads (km)	234	Total Rates Levied	\$60,305,167
Length of Unsealed Roads (km)	0	Total Revenue	\$80,203,739
Population	47,300	Number of Employees	259

Map Coordinates

Map 6 - 3C

Suburbs and Localities

Ascot 6104; Belmont 6104; Cloverdale 6105; Kewdale 6105; Redcliffe 6104; Rivervale 6103.

Ordinary Council Meetings

Agenda Briefing Forums on the third Tuesday and Ordinary Council Meetings on the fourth Tuesday of every month (recess of Council meetings in January).

Shire of Beverley

136 Vincent Street BEVERLEY, WA 6304
ABN 33 895 807 275



Band 4
Telephone (08) 9646 1200

Email admin@beverley.wa.gov.au
www.beverley.wa.gov.au

President

Dee Ridgway

Deputy President

Alan Sattler

Councillors

Sue Martin (2029)
Andrew Shaw (2029)
Chris Lawlor (2027)
John Maxwell (2029)
Alan Sattler (2029)
Dee Ridgway (2027)
Darryl Brown (2027)

Executive Team

Chief Executive Officer

Stephen Gollan

Deputy Chief Executive Officer

Simon Marshall

Manager of Planning

Stefan de Beer

Manager of Works

Steve Vincent

Environmental Health Officer

Tim Jurmann

Building Surveyor

Tim Jurmann

Council Statistics 2024-25

Distance from Perth (km)	131	Number of Electors	1,421
Area (sq km)	2,310	Number of Dwellings	961
Length of Sealed Roads (km)	235	Total Rates Levied	\$3,400,469
Length of Unsealed Roads (km)	515	Total Revenue	\$7,064,663
Population	1,669	Number of Employees	32

Map Coordinates

Map 3 - 2C

Suburbs and Localities

Balkulling 6304; Bally Bally 6304; Beverley 6304; Kokeby 6304; Mawson 6304; Morbinning 6304; West Dale 6304.

Ordinary Council Meetings

Generally meets fourth Wednesday of each month (except Dec and Jan).



Shire of Boddington

39 Bannister Road BODDINGTON, WA 6390
ABN 22 502 664 685



Band 4
Telephone (08) 9883 4999

Email shire@boddington.wa.gov.au
www.boddington.wa.gov.au

President

Eugene Smalberger

Deputy President

Paul Carrotts

Councillors

Eugene Smalberger (2027)
Andrew Ryley (2027)
Paul Carrotts (2027)
Johan Van Heerden (2027)
Hans Prandl (2027)
Ian Macpherson (2027)
Paul Kessler (2027)

Executive Team

Chief Executive Officer

Julie Burton

Executive Manager Corporate Services

Cara Ryan

Executive Manager Infrastructure Services

Fabain Houbrechts

Executive Manager Development and Community Services

James Wickens

Council Statistics 2024-25

Distance from Perth (km)	123	Number of Electors	1,284
Area (sq km)	1,901	Number of Dwellings	585
Length of Sealed Roads (km)	126	Total Rates Levied	\$6,593,478
Length of Unsealed Roads (km)	145	Total Revenue	\$9,285,155
Population	1,705	Number of Employees	45

Map Coordinates
Map 3 - 3B

Suburbs and Localities

Boddington 6390; Crossman 6390; Marradong 6390; Quindanning 6391; Ranford 6390.

Ordinary Council Meetings

Meets fourth Thursday of every month at 5:30pm.

Shire of Boyup Brook

55 Abel Street BOYUP BROOK, WA 6244
ABN 95 583 688 034



Band 4
Telephone (08) 9765 1200

Email shire@boyupbrook.wa.gov.au
www.boyupbrook.wa.gov.au

President

Helen O'Connell

Deputy President

Darren King

Councillors

John Matthews (2029)
Helen Hack (2029)
David Inglis (2027)
Philip Moore (2029)
Darren King (2027)
Helen O'Connell (2029)
Michael Wright (2027)

Executive Team

Chief Executive Officer

Leonard Long

Executive Manager Corporate Services

Carolyn Mallett

Executive Manager Operational Services

Jason Forsyth

Council Statistics 2024-25

Distance from Perth (km)	270	Number of Electors	1,347
Area (sq km)	2,838	Number of Dwellings	787
Length of Sealed Roads (km)	184.09	Total Rates Levied	\$3,828,977
Length of Unsealed Roads (km)	841.45	Total Revenue	\$13,395,651
Population	1,874	Number of Employees	63

Map Coordinates
Map 3 - 4B

Suburbs and Localities

Boyup Brook 6244; Benjinup 6255; Chowrup 6244; Dinninup 6244; Kullikup 6244; Mayanup 6244; McAlinden 6255; Scotts Brook 6244; Tonebridge 6244; Wilga 6243.

Ordinary Council Meetings

Meets last Thursday of each month.

Shire of Bridgetown-Greenbushes

1-3 Steere Street BRIDGETOWN, WA 6255
ABN 33 987 205 639



Band 3
Telephone (08) 9761 0800

Email btnshire@bridgetown.wa.gov.au
www.bridgetown.wa.gov.au

President

Stephen Carstairs (2029)

Deputy President

Rebecca Redman (2029)

Councillors

Julia Boyle (2029)
Simon Robinson (2029)
Tony Pratico (2027)
Andrew McRae (2029)
Stephen Cartairs (2029)
Mike Fletcher (2027)
Rebecca Redman (2029)
Lyndon Pearce (2027)
Kelli Gillies (2027)

Executive Team

Chief Executive Officer

Garry Adams

Manager Executive Services

Merridith Morrell

Director Development and Regulatory Services

Leigh Guthridge

Director Project Management and Environment

Morgan Gillham

Director Corporate, Economic and Community Development

Casey Radford

Council Statistics 2024-25

Distance from Perth (km)	269	Number of Electors	3,459
Area (sq km)	1,691	Number of Dwellings	2,526
Length of Sealed Roads (km)	258	Total Rates Levied	\$4,672,388
Length of Unsealed Roads (km)	453	Total Revenue	\$11,459,666
Population	5,236	Number of Employees	70

Map Coordinates
Map 3 - 4B

Suburbs and Localities

Bridgetown 6255; Catterick 6255; Glenlynn 6256; Greenbushes 6254; Hester 6255; Hester Brook 6255; Kangaroo Gully 6255; Kingston 6256; Maranup Ford 6256; NorthGreenbushes 6256; Sunnyside 6256; Wandillup 6255; Winneup 6255; Yornup 6256.

Ordinary Council Meetings

Meets fourth Thursday of each month except December.

Shire of Brookton

14 White Street BROOKTON, WA 6306
ABN 74 164 408 055



Band 4
Telephone (08) 9642 1106

Email mail@brookton.wa.gov.au
www.brookton.wa.gov.au

President

Rod Wallis

Deputy President

Lachlan McCabe

Councillors

Lachlan McCabe (2027)
Beryl Copping (2027)
Rod Wallis (2027)
Gary Crouch (2029)
Kerry Toop (2029)
Peta Harben (2029)

Executive Team

Chief Executive Officer

Gary Sherry

Acting Manager Infrastructure and Assets

Kevin D'Alton

Manager Corporate and Community

Deanne Sweeney

Council Statistics 2024-25

Distance from Perth (km)	138	Number of Electors	668
Area (sq km)	1,602	Number of Dwellings	476
Length of Sealed Roads (km)	121.91	Total Rates Levied	\$2,842,660
Length of Unsealed Roads (km)	425.04	Total Revenue	\$10,219,140
Population	929	Number of Employees	30

Map Coordinates
Map 3 - 2C

Suburbs and Localities

Aldersyde; Brookton; Jelcobine; Kweda (all 6306).

Ordinary Council Meetings

Meets third Thursday of each month.

Shire of Broome

27 Weld Street BROOME, WA 6725
ABN 94 526 654 007



Band 2
Telephone (08) 9191 3456

Email shire@broome.wa.gov.au
www.broome.wa.gov.au

President

Chris Mitchell JP (2027)

Deputy President

Desiree Male (2029)

Councillors

Desiree Male (2029)
Philip Matsumoto (2029)
Peter Taylor (2029)
Jan Lewis (2027)
Johani Mamid (2027)
Ellen Smith (2027)
Melanie Virgo (2027)
Sean Cooper (2029)

Executive Team

Chief Executive Officer

Sam Mastroleambo

Director Corporate Services

James Watt

Director Infrastructure

Jeremy Hall

Acting Director Development Services

Kirsten Wood

Council Statistics 2024-25

Distance from Perth (km)	2,200	Number of Electors	8,207
Area (sq km)	56,000	Number of Dwellings	7,803
Length of Sealed Roads (km)	218	Total Rates Levied	\$28,614,217
Length of Unsealed Roads (km)	175	Total Revenue	\$52,484,724
Population	16,959	Number of Employees	245

Map Coordinates
Map 1 - 2D

Suburbs and Localities

12 Mile 6725; Billingurr 6725; Broome 6725; Cable Beach 6726;
Cape Leveque 6725; Coconut Well 6725; Dampier Peninsula 6725;
Diugun 6725; Eighty Mile Beach 6725; Lagrange 6725; Lombadina 6725;
Minyirr 6725; Morell Park 6725; Roebuck 6725; Skuthorpe 6725; Waterbank 6725.

Ordinary Council Meetings

Held on a Thursday of each month commencing at 5pm in Council Chambers except January (recess) and December (17 December). Check the website for the Council meeting schedule.



Shire of Broomehill-Tambellup

46-48 Norrish Street TAMBELLUP WA 6320
ABN 84 357 652 090



Band 4
Telephone (08) 9825 3555

Email mail@shirebt.wa.gov.au
www.shirebt.wa.gov.au

President

Douglas Barritt

Deputy President

Sara Robinson

Councillors

Sara Robinson (2029)
Carl Letter (2029)
Michael White (2027)
Douglas Barritt (2027)
Steven Penny (2027)
Connie Witham (2029)
Craig Dewar (2029)

Executive Team

Chief Executive Officer

Karen Callaghan

Deputy Executive Officer

Vacant

Manager of Works

Peter Vlahov

Council Statistics 2024-25

Distance from Perth (km)	328	Number of Electors	752
Area (sq km)	2,813	Number of Dwellings	548
Length of Sealed Roads (km)	272	Total Rates Levied	\$3,117,741
Length of Unsealed Roads (km)	754	Total Revenue	\$7,001,214
Population	1,144	Number of Employees	31

Map Coordinates
Map 3 - 4D

Suburbs and Localities

Broomehill East 6318; Broomehill West 6318; Broomehill Village 6318;
Bobalong 6320; Borderdale 6320; Dartnall 6320; Lake Toolbrunup 6320;
Moonies Hill 6320; Tambellup Townsite 6320; Wansbrough 6320.

Ordinary Council Meetings

Meets third Thursday of each month, no meeting in January.



Shire of Bruce Rock

54 Johnson Street BRUCE ROCK, WA 6418
ABN 22 148 096 754



Band 4
Telephone (08) 9061 1377

Email admin@brucerock.wa.gov.au
www.brucerock.wa.gov.au

President

Ramesh (Ram) Rajagopalan

Deputy President

Tony Crooks

Councillors

Perry Hodgkiss (2027)
Stephen Strange (2027)
Kevin Foss (2027)
Ram Rajagopalan (2029)
Tony Crooks (2029)
Jen Verhoogt (2029)
Aaron Buegge (2029)

Executive Team

Chief Executive Officer

Mark Furr

Executive Manager Corporate Services

Mike Darby

Executive Manager Technical Services

Gregory Stephens

Deputy Chief Executive Officer

Melissa Haythornthwaite

Council Statistics 2024-25

Distance from Perth (km)	245	Number of Electors	678
Area (sq km)	2,727	Number of Dwellings	473
Length of Sealed Roads (km)	501.1	Total Rates Levied	\$1,900,234
Length of Unsealed Roads (km)	757.6	Total Revenue	\$7,578,880
Population	979	Number of Employees	49

Map Coordinates
Map 2 - 7D

Suburbs and Localities

Ardath 6419; Babakin 6428; Belka 6417; Bruce Rock 6418; Shackleton 6386.

Ordinary Council Meetings

Meets fourth Thursday of each month.

City of Bunbury

4 Stephen Street BUNBURY, WA 6230
ABN 61 002 948 455



Band 1
Telephone (08) 9792 7000

Email info@bunburywa.gov.au
www.bunburywa.gov.au

Mayor

Jaysen De San Miguel (2029)

Deputy Mayor

Tresslyn Smith

Councillors

Tresslyn Smith (2029)
Gabi Ghasseb JP (2029)
Marina Quain (2029)
Karen Turner (2027)
Cheryl Kozisek (2027)
Todd Brown (2027)
Parthasarathy Ramesh (2027)
Julie Broad (2029)

Executive Team

Chief Executive Officer

Alan Ferris

Director Sustainable Development

Andrew McRobert

Director Infrastructure

Aileen Clemens

Director Corporate and Community

Karin Strachan

Council Statistics 2024-25

Distance from Perth (km)	184	Number of Electors	30,474
Area (sq km)	65	Number of Dwellings	13,613
Length of Sealed Roads (km)	324	Total Rates Levied	\$46,316,206
Length of Unsealed Roads (km)	1.4	Total Revenue	\$70,268,392
Population	32,987	Number of Employees	318

Map Coordinates
Map 3 - 3A

Suburbs and Localities

Bunbury 6230; Carey Park 6230; College Grove 6230; East Bunbury 6230;
Glen Iris 6230; Pelican Point 6230; Picton 6229; South Bunbury 6230;
Usher 6230; Vittoria Heights 6230; Withers 6230; Marlston Hill 6230.

Ordinary Council Meetings

Meets on Tuesday, every three weeks, at 5:30pm. Please check the website for the Council meeting schedule.



City of Busselton

2 Southern Drive BUSSELTON, WA 6280
ABN 87 285 608 991



Band 1
Telephone (08) 9781 0444

Email city@busselton.wa.gov.au
www.busselton.wa.gov.au

Mayor

Phill Cronin (2027)

Deputy Mayor

Kate Cox

Councillors

Anne Ryan (2029)

Mikayla Love (2029)

Kate Cox (2027)

Jarrold Kennedy (2027)

Andrew Macnish (2027)

Peter Adams (2029)

Herman Dykstra (2029)

Max Mueller (2027)

Executive Team

Chief Executive Officer

Dr Garry Hunt PSM

Director Corporate Strategy & Performance

Sarah Pierson

Director Community Planning

Gary Barbour

Director Infrastructure & Environment

Oliver Darby

Director Economic & Business Development

Maxine Palmer

Council Statistics 2024-25

Distance from Perth (km)	230	Number of Electors	33,164
Area (sq km)	1,455	Number of Dwellings	24,924
Length of Sealed Roads (km)	955	Total Rates Levied	\$64,963,737
Length of Unsealed Roads (km)	369	Total Revenue	\$109,957,083
Population	45,003	Number of Employees	80

Map Coordinates

Map 3 - 4A

Suburbs and Localities

Bordered in the north by Broadwater, the west by Wilyabrup, the east by Yoganup and the south by Boallia. For the full list, please refer to page 84.

Ordinary Council Meetings

Held on the second and fourth Wednesday of each month at 5.30pm.

Town of Cambridge

1 Bold Park Drive FLOREAT, WA 6014
ABN 12 196 299 070



Band 2
Telephone (08) 9347 6000

Email mail@cambridge.wa.gov.au
www.cambridge.wa.gov.au

Mayor

Gary Mack (2027)

Deputy Mayor

Ben Mayes (2029)

Councillors

West Ward

Brett Heil (2029)

Xavier Carr (2029)

Georgie Randklev (2027)

Michael Le Page (2027)

Wembley Ward

Ben Mayes (2027)

Kate Barlow (2027)

Susan Kennerly (2027)

Matt Delmenico (2029)

Executive Team

Chief Executive Officer

Lisa Clack

Director Corporate & Commercial Services

Bronwyn Rose

Director Planning & Community Services

Luke Gibson

Director Infrastructure & Works

Lindon Mellor

Council Statistics 2024-25

Distance from Perth (km)	8	Number of Electors	21,142
Area (sq km)	22	Number of Dwellings	12,219
Length of Sealed Roads (km)	194	Total Rates Levied	\$28,200,000
Length of Unsealed Roads (km)	0.06	Total Revenue	\$70,900,000
Population	32,006	Number of Employees	224

Map Coordinates

Map 5 - 2B

Suburbs and Localities

City Beach 6015, Floreat 6014, Wembley 6014, West Leederville 6007 and parts of Subiaco 6008, Jolimont 6014, Mt Claremont 6010, and Wembley Downs 6019.

Ordinary Council Meetings

Meets on the fourth Tuesday of each month at 6:00pm.

City of Canning

1317 Albany Highway CANNINGTON, WA 6107
ABN 80 227 965 466



Band 1
Telephone (08) 9231 0606

Email useonlineform@canning.wa.gov.au
www.canning.wa.gov.au

Mayor

Patrick Hall (2027)

Deputy Mayor

Mark Bain

Councillors

Bannister Ward

Ben Kunze (2027)

Luke McCorkell (2029)

Beeliar Ward

Paul Tucek JP (2029)

Shen Sekhon MBA, BA (2027)

Beeloo Ward

Joanne Page (2029)

Mark Bain (2027)

Mason Ward

Jesse Jacobs (2029)

Michelle Hurn (2027)

Nicholson Ward

Linda Ross (2029)

Ivonne Rodriguez (2027)

Council Statistics 2024-25

Distance from Perth (km)	12	Number of Electors	57,123
Area (sq km)	65	Number of Dwellings	37,261
Length of Sealed Roads (km)	602	Total Rates Levied	\$82,525,892
Length of Unsealed Roads (km)	0	Total Revenue	\$141,188,778
Population	106,994	Number of Employees	884

Map Coordinates

Map 6 - 4B

Suburbs and Localities

Bentley (part) 6102; Cannington 6107; Canning Vale (part) 6155; East Cannington 6107; Ferndale 6148; Leeming (part) 6149; Lynwood 6147; Parkwood 6147; QueensPark 6107; Riverton 6148; Rossmoyne 6148; Shelley 6148; St James (part) 6102; Welshpool 6106; Willetton 6155; Wilson 6107.

Ordinary Council Meetings

Meets every third Tuesday of each month.

Shire of Capel

31 Forrest Road CAPEL, WA 6271
ABN 42 315 615 676



Band 3
Telephone (08) 9727 0222

Email info@capel.wa.gov.au
www.capel.wa.gov.au

President

John Fergusson

Deputy President

Rosina Mogg

Councillors

Rosina Mogg (2027)

Sebastian Schiano (2027)

Kieran Noonan (2027)

Brian Hastie (2029)

Peter McCleery (2029)

Terri Sharp (2027)

John Fergusson (2027)

Emily Montgomery (2029)

Martin Voyez (2029)

Executive Team

Chief Executive Officer

Gary Clark

Director Community & Corporate

Samantha Chamberlain

Director Infrastructure & Development

Matt Young

Council Statistics 2024-25

Distance from Perth (km)	200	Number of Electors	12,847
Area (sq km)	557	Number of Dwellings	7,822
Length of Sealed Roads (km)	329	Total Rates Levied	\$15,979,760
Length of Unsealed Roads (km)	200	Total Revenue	\$28,155,627
Population	18,175	Number of Employees	110

Map Coordinates

Map 3 - 4A

Suburbs and Localities

Boyanup 6237; Capel 6271; Capel River 6271; Dalyellup 6230; Elgin 6237; Forrest Beach 6271; Gelorup 6230; Gwindinup 6237; Ludlow 6280; North Boyanup 6237; Peppermint Grove Beach 6271; The Plains 6237; Stirling Estate 6271; Stratham 6237.

Ordinary Council Meetings

Meets last Wednesday of each month (no meeting in December).

Shire of Carnamah

33-37 MacPherson Street CARNAMAH, WA 6517
ABN 13 029 105 403



Band 4
Telephone (08) 9951 7000

Email shire@carnamah.wa.gov.au
www.carnamah.wa.gov.au

President

Merle Isbister ASM OAM

Deputy President

Dwayne Wooltorton

Councillors

Con Kikeros (2029)
Dwayne Wooltorton (2029)
Barb Smallwood (2027)
Luke Risinger (2027)
Merle Isbister ASM OAM (2027)
Emma Ogilvie (2027)
Bruce Chisholm (2029)

Executive Team

Chief Executive Officer

Stuart Taylor

Deputy Chief Executive Officer

Alan Thornton

Manager of Works and Services

Joe Hodges

Council Statistics 2024-25

Distance from Perth (km)	308	Number of Electors	378
Area (sq km)	2,876.40	Number of Dwellings	289
Length of Sealed Roads (km)	350.2	Total Rates Levied	\$2,294,959
Length of Unsealed Roads (km)	452	Total Revenue	\$5,772,529
Population	579	Number of Employees	28

Map Coordinates

Map 2 - 4B

Suburbs and Localities

Carnamah 6517; Eneabba 6518.

Ordinary Council Meetings

Meets third Wednesday of each month, and no meeting in January.

Shire of Carnarvon

5 Francis Street CARNARVON, WA 6701
ABN 89 534 312 469



Band 2
Telephone (08) 9941 0000

Email shire@carnarvon.wa.gov.au
www.carnarvon.wa.gov.au

President

Eddie Smith (2027)

Deputy President

Burke Maslen

Councillors

Coral Bay Ward
Mark Young (2029)
Gascoyne/Minilya Ward
Burke Maslen (2027)
Plantation Ward
Marco Ferreirinha (2029)
Town Ward
Merome Beard (2029)
Luke Skender (2029)
Paul Kelly (2027)
Dudley Maslen (2029)

Executive Team

Chief Executive Officer

Amanda Dexter

Executive Manager Infrastructure

Colm Stanley

Executive Manager Community Planning & Sustainability

Stefan Louw

Executive Manager Lifestyle & Community

Stephanie Leca

Executive Manager Corporate Strategy & Performance

Amanda Leighton

Council Statistics 2024-25

Distance from Perth (km)	902	Number of Electors	3,208
Area (sq km)	53,000	Number of Dwellings	3,738
Length of Sealed Roads (km)	279	Total Rates Levied	\$6,638,495
Length of Unsealed Roads (km)	1,261	Total Revenue	\$22,907,368
Population	5,251	Number of Employees	93

Map Coordinates

Map 1 - 4A

Suburbs and Localities

Babbage Island 6701; Brockman 6701; Browns Range 6701; Carnarvon 6701; Coral Bay 6701; East Carnarvon 6701; Greys Plain 6701; Ingaarda 6701; Kingsford 6701; Morgantown 6701; North Plantations 6701; South Carnarvon 6701; South Plantations 6701.

Ordinary Council Meetings

Meets fourth Tuesday of each month commencing at 9.00am.



Shire of Chapman Valley

Lot 7 Chapman Valley Road NABAWA, WA 6532
ABN 46 173 809 199



Band 4
Telephone (08) 9920 5011

Email cso@chapmanvalley.wa.gov.au
www.chapmanvalley.wa.gov.au

President

Nicole Batten (2029)

Deputy President

Trevor Royce (2027)

Councillors

Elizabeth-Anne Elliott-Lockhart (2029)
Peter Humphrey (2029)
Trevor Royce (2027)
Katie Low (2025)
Philip Blakeway (2027)
Emma Rodney (2027)
Nicole Batten (2029)

Executive Team

Chief Executive Officer

Jamie Criddle

Deputy Chief Executive Officer

Simon Lancaster

Manager Finance & Corporate Services

Dianne Raymond

Manager Works & Services

Esly Kelly

Council Statistics 2024-25

Distance from Perth (km)	460	Number of Electors	1,088
Area (sq km)	4,007	Number of Dwellings	594
Length of Sealed Roads (km)	248	Total Rates Levied	\$3,181,495
Length of Unsealed Roads (km)	648	Total Revenue	\$5,652,753
Population	1,556	Number of Employees	23

Map Coordinates

Map 2 - 3B

Suburbs and Localities

Buller 6532; Oakajee 6532; Howatharra 6532; Nabawa 6532; Nanson 6532; Naraling 6532; White Peak 6532; Yetna 6532; Yuna 6532.

Ordinary Council Meetings

Meets third Thursday of each month.

Shire of Chittering

6177 Great Northern Highway BINDOON, WA 6502
ABN 48 445 751 800



Band 3
Telephone (08) 9576 4600

Email chatter@chittering.wa.gov.au
www.chittering.wa.gov.au

President

David Dewar

Deputy President

Mary Angus

Councillors

Mary Angus (2027)
Mark Cambell (2027)
John Curtis (2027)
David Dewar (2029)
Kylie Hughes (2027)
Nicholas Grayer (2029)
Beck Foulkes-Taylor (2029)

Executive Team

Chief Executive Officer

Melinda Prinsloo

Deputy Chief Executive Officer

Scott Clayton

Executive Manager Development Services

Jake Whistler

Executive Manager Technical Services

Leo Pudhota

Council Statistics 2024-25

Distance from Perth (km)	55	Number of Electors	4,159
Area (sq km)	1,222	Number of Dwellings	2,402
Length of Sealed Roads (km)	236.7	Total Rates Levied	\$7,194,949
Length of Unsealed Roads (km)	170	Total Revenue	\$12,211,728
Population	6,516	Number of Employees	68

Map Coordinates

Map 2 - 6B

Suburbs and Localities

Wannamal 6505; Mooliabeenee 6504; Bindoon 6502; Chittering 6084; Lower Chittering 6084; Muchea 6501

Ordinary Council Meetings

Meets third Wednesday of the month (February to November). December meets the second Wednesday of the month to allow Council resolutions to be implemented before the end of the year.

Shire of Christmas Island

2 Murray Road CHRISTMAS ISLAND, 6798
ABN 94 494 925 146



Band 3
Telephone (08) 9164 8300

Email admin@shire.gov.cx
www.shire.gov.cx

President

Steven Pereira

Deputy President

Swee (Mel) Tung

Councillors

Gordon Thomson (2029)
Stephanie Lai (2029)
Tracey Krepp (2029)
Kelvin Lee (2027)
Azmi 'Yon (2027)
Swee (Mel) Tung (2027)
Steven Pereira (2027)

Executive Team

Chief Executive Officer

David Price

Director, Finance & Administration Director Planning, Governance & Policy

Chris Su

Director Community/Recreation Service and Training

Oliver Lines

Director Works, Services and Waste

Vacant

Council Statistics 2024-25

Distance from Perth (km)	2,630	Number of Electors	960
Area (sq km)	135	Number of Dwellings	714
Length of Sealed Roads (km)	32	Total Rates Levied	\$1,849,811
Length of Unsealed Roads (km)	110	Total Revenue	\$11,866,565
Population	1,500	Number of Employees	59

Map Coordinates

Map 7 - 3B

Suburbs and Localities

Drumsite 6798; Kampong 6798; Poon Saan 6798; Settlement 6798; Silver City 6798; Taman Sweetland 6798.

Ordinary Council Meetings

Meets fourth Tuesday of the month at 7:00pm except January.

Town of Claremont

308 Stirling Highway CLAREMONT, WA 6010
ABN 18 530 868 117



Band 3
Telephone (08) 9285 4300

Email toc@claremont.wa.gov.au
www.claremont.wa.gov.au

Mayor

Peter Telford

Deputy Mayor

Paul Kelly

Councillors

Peter Telford (2029)
Paul Kelly (2029)
Ryan Fernandes (2029)
Kate Main (2027)
Ryan Brown (2027)
Graham Cameron (2027)
Jill Goetze (2029)
Annette Suann (2027)
Sara Franklyn (2029)

Executive Team

Acting Chief Executive Officer

Tim Clynh

Director Governance & People

Bree Websdale

Director Infrastructure

Kevin Ketterer

Acting Director Planning & Environment

Ross Montgomery

Director Corporate Services

Bernadine Tucker

Council Statistics 2024-25

Distance from Perth (km)	9	Number of Electors	7,823
Area (sq km)	4.9	Number of Dwellings	5,504
Length of Sealed Roads (km)	50	Total Rates Levied	\$16,439,901
Length of Unsealed Roads (km)	0	Total Revenue	\$22,479,315
Population	11,216	Number of Employees	80

Map Coordinates

Map 5 - 4B

Suburbs and Localities

Claremont 6010 and part of Swanbourne 6010.

Ordinary Council Meetings

Generally, meets on the last Tuesday of each month at 7:00pm.



City of Cockburn

9 Coleville Crescent SPEARWOOD, WA 6163
ABN 27 471 341 209



Band 1
Telephone (08) 9411 3444

Email customer@cockburn.wa.gov.au
www.cockburn.wa.gov.au

Mayor

Logan Howlett JP (2029)

Deputy Mayor

Phoebe Corke

Councillors

Central Ward
Philip Eva JP (2029)
Chontelle Stone (2029)
Thomas Widenbar (2027)
East Ward
Tarun Dewan (2029)
Carol Reeve-Fowkes (2027)
Carol Zhang (2027)
West Ward
Kevin Allen (2029)
Hilda Srhoy (2029)
Phoebe Corke (2027)

Executive Team

Chief Executive Officer

Daniel Simms

Director Community and Place

Kylie Johnson

Director Corporate and Systems Services

Carissa Bywater

Director Infrastructure Services

Anton Lees

Director Planning and Sustainability

Daniel Arndt

Council Statistics 2024-25

Distance from Perth (km)	22	Number of Electors	87,592
Area (sq km)	168	Number of Dwellings	52,300
Length of Sealed Roads (km)	1,081	Total Rates Levied	\$141,460,000
Length of Unsealed Roads (km)	0.23	Total Revenue	\$214,510,000
Population	141,198	Number of Employees	1,111

Map Coordinates

Map 6 - 4B

Suburbs and Localities

Atwell 6164; Aubin Grove 6164; Banjup 6164; Beelliar 6164; Bibra Lake 6163; Cockburn Central 6164; Coogee 6166; Coolbellup 6163; Hamilton Hill 6163; Hammond Park 6164; Henderson 6166; Jandakot 6164; Lake Coogee 6166; Leeming 6149 (part); Munster 6166; North Coogee 6166; North Lake 6164; South Lake 6164; Spearwood 6163; Success 6164; Treeby 6164; Wattleup 6166; Yangebup 6164.

Ordinary Council Meetings

Meets second Tuesday of each month 7:00pm.

Shire of Cocos (Keeling) Islands

Lot 256 Jalan Melati HOME ISLAND, 6799
ABN 12 325 522 841



Band 4
Telephone (08) 9162 6649

Email info@cocos.wa.gov.au
www.shire.cc/en

President

Isa Minkom

Deputy President

Ayesha Young

Councillors

Isa Minkom (2027)
Ayesha Young (2029)
Tony Lacy (2029)
Osman Sloan (2027)
Azah Baclu (2027)
Signa Knight (2029)
Levi Fowler (2029)

Executive Team

Chief Executive Officer

Frank Mills

Manager Governance Risk and Planning

Ibrahim Macrae

Manager Finance and Corporate Services

David Tombs

Council Statistics 2024-25

Distance from Perth (km)	2,700	Number of Electors	397
Area (sq km)	14	Number of Dwellings	240
Length of Sealed Roads (km)	11	Total Rates Levied	\$433,655
Length of Unsealed Roads (km)	12	Total Revenue	\$7,205,840
Population	593	Number of Employees	479

Map Coordinates

Map 7 - 3A

Suburbs and Localities

Home Island and West Island – inhabited (both 6799). 25 other islands - uninhabited.

Ordinary Council Meetings

Meets last Wednesday of each month.

Shire of Collie

87 Throssell Street COLLIE, WA 6225
ABN 80 581 297 683



Band 3
Telephone (08) 9734 9000

Email colshire@collie.wa.gov.au
www.collie.wa.gov.au

President

Ian Miffing

Deputy President

Joe Italiano

Councillors

Ian Miffing (2027)

Joe Italiano (2027)

Michelle Smith (2029)

Gary Faries (2027)

Brett Hansen (2029)

John Kearney (2029)

Dale Hill-Power (2027)

Paul Moyses (2027)

Rob Wells (2029)

Executive Team

Chief Executive Officer

Phillip Anastasakis

Director, Development Services

Alex Wiese

Director Operations

Brad Griner

Director Corporate & Community

Xandra Curnock

Council Statistics 2024-25

Distance from Perth (km)	200	Number of Electors	6,826
Area (sq km)	1,685	Number of Dwellings	4,706
Length of Sealed Roads (km)	266	Total Rates Levied	\$7,718,890
Length of Unsealed Roads (km)	205	Total Revenue	\$15,506,548
Population	9,408	Number of Employees	85

Map Coordinates

Map 3 - 3B

Suburbs and Localities

Allanson 6225; Buckingham 6225; Cardiff 6225; Collie 6225; Collie-Burn 6225; Ewington 6225; Mungallup 6225; Preston Road 6225; Shotts 6225; Worsley 6225.

Ordinary Council Meetings

Council meets on the second Tuesday of each month (from February to December). Check the Council website for monthly meeting schedule.



Shire of Coolgardie

Irish Mulga Drive KAMBALDA, WA 6442
ABN 89 883 388 617



Band 3
Telephone (08) 9080 2111

Email mail@coolgardie.wa.gov.au
www.coolgardie.wa.gov.au

President

Paul Wilcox

Deputy President

Tony Ball

Councillors

Paul Wilcox (2029)

Anthony Ball (2029)

Tracey Rathbone (2027)

Daphne Simmons (2027)

Corey Matthews (2027)

Tammee Keast (2029)

Julie-Ann Williams (2029)

Executive Team

Chief Executive Officer

Sabine Taylor

Executive Manager Governance and Workplace

Bec Horan

Executive Manager Community Development and Regulatory Services

Leanne Parola

Council Statistics 2024-25

Distance from Perth (km)	550	Number of Electors	2,053
Area (sq km)	30,400	Number of Dwellings	1,721
Length of Sealed Roads (km)	428	Total Rates Levied	\$12,711,267
Length of Unsealed Roads (km)	851	Total Revenue	\$30,722,917
Population	3,636	Number of Employees	67

Map Coordinates

Map 1 - 6C

Suburbs and Localities

Bullabulling 6429; Coolgardie 6429; Kambalda East 6442; Kambalda West 6442; Kurrawang 6430; Widgiemooltha 6443.

Ordinary Council Meetings

Meets fourth Tuesday of each month. December, third Tuesday of the month.



Shire of Coorow

Main Street COOROW, WA 6515
ABN 98 727 377 894



Band 4
Telephone (08) 9952 0100

Email admin@coorow.wa.gov.au
www.coorow.wa.gov.au

President

Guy Sims

Deputy President

Giulia Censi

Councillors

Guy Sims (2027)

Giulia Censi (2027)

Dirk Gericke (2027)

Colin Hassell (2029)

Gene Hannington (2029)

Durwin Melbin (2029)

Luhan Van Den Heever (2029)

Executive Team

Chief Executive Officer

Mia Maxfield

Deputy CEO

Samantha Atkinson

Manager of Works and Services

Kelvin Bean

Council Statistics 2024-25

Distance from Perth (km)	265	Number of Electors	952
Area (sq km)	4,137	Number of Dwellings	890
Length of Sealed Roads (km)	404	Total Rates Levied	\$3,502,265
Length of Unsealed Roads (km)	636	Total Revenue	\$5,791,529
Population	1,055	Number of Employees	36

Map Coordinates

Map 2 - 4B

Suburbs and Localities

Coorow 6515; Eganu 6515; Green Head 6514; Gunyidi 6515; Leeman 6514; Marchagee 6515; Waddy Forest 6515; Warradarge 6518.

Ordinary Council Meetings

Meets third Wednesday of each month (except January). December meeting held second Wednesday.

Shire of Corrigin

9 Lynch Street CORRIGIN, WA 6375
ABN 99 880 773 647



Band 4
Telephone (08) 9063 2203

Email shire@corrigin.wa.gov.au
www.corrigin.wa.gov.au

President

Sharon Jacobs (2027)

Deputy President

Megan Leach (2027)

Councillors

Sharon Jacobs (2027)

Matthew Dickinson (2029)

William Dyer (2027)

Des Hickey JP (2027)

Darian Smith (2029)

Heather Talbot (2029)

Megan Leach (2027)

Executive Team

Chief Executive Officer

Natalie Manton

Deputy CEO

Myra Henry

Manager of Works and Services

Terry Barron

Council Statistics 2024-25

Distance from Perth (km)	234	Number of Electors	834
Area (sq km)	3,095	Number of Dwellings	564
Length of Sealed Roads (km)	405	Total Rates Levied	\$3,149,171
Length of Unsealed Roads (km)	768	Total Revenue	\$7,068,829
Population	1,007	Number of Employees	36

Map Coordinates

Map 3 - 2D

Suburbs and Localities

Bilbarin 6375; Bullaring 6373; Bulyee 6306; Corrigin 6375; Kunjin 6375; Gorge Rock 6375

Ordinary Council Meetings

Meets third Tuesday of each month at 6:00pm.

Town of Cottesloe

109 Broome Street COTTESLOE, WA 6011
ABN 19 824 630 520



Band 3
Telephone (08) 9285 5000

Email town@cottesloe.wa.gov.au
www.cottesloe.wa.gov.au

Mayor

Melissa Harkins
Deputy Mayor
Sonja Heath
Councillors
Melissa Harkins (2029)
Sonja Heath (2027)
Lorraine Young (2029)
Helen Sadler (2029)
Brad Wyllylko (2029)
Chilla Bulbeck (2029)
Jeffrey Irvine (2027)
Michael Thomas (2027)
Kirsty Barrett (2027)

Executive Team

Chief Executive Officer
Mark Newman
Director Engineering Services
Shaun Kan
Director Development and Regulatory Services
Steve Cleaver
Director Corporate and Community Services
Vicki Cobby

Council Statistics 2024-25

Distance from Perth (km)	12	Number of Electors	6,330
Area (sq km)	3.9	Number of Dwellings	3,907
Length of Sealed Roads (km)	60.3	Total Rates Levied	\$11,339,715
Length of Unsealed Roads (km)	3.7	Total Revenue	\$18,323,823
Population	8,725	Number of Employees	71

Map Coordinates
Map 5 - 4B

Suburbs and Localities
Cottesloe 6011.

Ordinary Council Meetings
Meets fourth Tuesday of each month.

Shire of Cranbrook

19 Gathorne Street CRANBROOK, WA 6321
ABN 80 377 127 550



Band 4
Telephone (08) 9826 1008

Email admin@cranbrook.wa.gov.au
www.cranbrook.wa.gov.au

President

Perin Mulcahy
Deputy President
Daisy Egerton-Warburton
Councillors
Perin Mulcahy (2029)
Daisy Egerton-Warburton (2027)
Robert Johnson (2029)
Peter Denton (2027)
George Pollard (2027)
Jennifer Quick (2027)
Chelsea Lange (2029)
Peter Beech (2027)
Harvey Gillam (2029)

Executive Team

Chief Executive Officer
Linda Gray
Manager of Finance
Diana Marsh

Council Statistics 2024-25

Distance from Perth (km)	325	Number of Electors	755
Area (sq km)	3,390	Number of Dwellings	607
Length of Sealed Roads (km)	355.9	Total Rates Levied	\$3,090,280
Length of Unsealed Roads (km)	751.6	Total Revenue	\$8,707,407
Population	1,098	Number of Employees	34

Map Coordinates
Map 3 - 5C

Suburbs and Localities
Cranbrook 6321; Frankland River 6396; Tenterden 6322; Tunney 6321.

Ordinary Council Meetings
Meets at 3:00pm on the third Wednesday of each month.
No Ordinary Council Meeting in January.



Shire of Cuballing

188 Campbell Street CUBALLING, WA 6311
ABN 48 249 968 875



Band 4
Telephone (08) 9883 6031

Email enquiries@cuballing.wa.gov.au
www.cuballing.wa.gov.au

President

Adrian Kowald
Deputy President
Robert Harris
Councillors
Adrian Kowald (2029)
Robert Harris (2027)
Scott Ballantyne (2027)
Steve Sexton (2027)
Matthew Dent (2029)
Sarah Hawksley (2029)

Executive Team

Chief Executive Officer
Chris Paget
Deputy Chief Executive Officer
Narelle Rowe
Manager of Works & Services
Bruce Brennan
Environmental Health Officer
Tim Jurmann
Community Development Officer
Michelle Atwell
Rates / Finance
Careese Ranieri

Council Statistics 2024-25

Distance from Perth (km)	192	Number of Electors	688
Area (sq km)	1,250	Number of Dwellings	485
Length of Sealed Roads (km)	176	Total Rates Levied	\$1,572,583
Length of Unsealed Roads (km)	465	Total Revenue	\$3,302,121
Population	902	Number of Employees	24

Map Coordinates
Map 3 - 3C

Suburbs and Localities
Cuballing 6311; Popanyinning 6309; Yornaning 6311.

Ordinary Council Meetings
Meets third Wednesday of each month except January.



Shire of Cue

71 Austin Street CUE, WA 6640
ABN 86 892 991 980



Band 4
Telephone (08) 9963 8600

Email shire@cue.wa.gov.au
www.cue.wa.gov.au

President

Les Price
Deputy President
Ross Pigdon
Councillors
Les Price (2027)
Ross Pigdon (2027)
Ron Hogben (2027)
Julie Humphreys (2029)
Norm Lyon (2029)
Jacquie Lacy (2029)
Cian Lyon (2027)

Executive Team

Chief Executive Officer
Richard Towell
Deputy Chief Executive Officer
Glenn Boyes
Manager Works & Services
John Curtin
Executive Assistant
Janelle Duncan

Council Statistics 2024-25

Distance from Perth (km)	649	Number of Electors	164
Area (sq km)	13,716	Number of Dwellings	206
Length of Sealed Roads (km)	127	Total Rates Levied	\$2,746,609
Length of Unsealed Roads (km)	665	Total Revenue	\$8,873,831
Population	215	Number of Employees	30

Map Coordinates
Map 1 - 5B

Suburbs and Localities
Austin 6640 (the Island); Big Bell 6640; Cuddingwarra 6640; Cue 6640; Day Dawn 6640; Mainland 6640; Pinnacles 6640; Reedy 6640; Tuckanarra 6640.

Ordinary Council Meetings
Meets third Tuesday of each month except January.

Shire of Cunderdin

37 Lundy Avenue CUNDERDIN, WA 6407
ABN 75 587 374 670



Band 4
Telephone (08) 9635 2700

Email admin@cunderdin.wa.gov.au
www.cunderdin.wa.gov.au

President

Alison Harris JP

Deputy President

Kay Squibb

Councillors

Alison Harris JP (2029)
Anthony (Tony) Smith (2027)
Todd Harris (2027)
Joanne Fulwood (2029)
Bernard (Bernie) Daly (2027)
Samantha Pimlott (2029)
Natalie Snooke (2029)

Executive Team

Chief Executive Officer

Stuart Hobley

Deputy Chief Executive Officer

Hayley Byrnes

Manager of Works and Services

Robert Bell

Council Statistics 2024-25

Distance from Perth (km)	158	Number of Electors	848
Area (sq km)	1,872	Number of Dwellings	658
Length of Sealed Roads (km)	376	Total Rates Levied	\$2,400,065
Length of Unsealed Roads (km)	466	Total Revenue	\$5,173,426
Population	1,302	Number of Employees	27

Map Coordinates

Map 2 - 6C

Suburbs and Localities

Cunderdin 6407; Meckering 6405.

Ordinary Council Meetings

Meets on the fourth Wednesday of each month, excluding January.

Shire of Dalwallinu

58 Johnston Street DALWALLINU, WA 6609
ABN 34 957 928 647



Band 3
Telephone (08) 9661 0500

Email shire@dalwallinu.wa.gov.au
www.dalwallinu.wa.gov.au

President

Keith Carter

Deputy President

Melissa Harms

Councillors

Keith Carter (2029)
Melissa Harms (2027)
Steven Carter (2027)
Jemma Counsel (2029)
Diane Cream (2029)
Shannon Dawson (2029)
Shane Hickleton (2027)

Executive Team

Chief Executive Officer

Jean Knight

Manager Works & Services

Marc Bennett

Manager Planning and Development Services

Doug Burke

Manager Corporate Services

Hanna Jolly

Council Statistics 2024-25

Distance from Perth (km)	250	Number of Electors	792
Area (sq km)	7,187	Number of Dwellings	793
Length of Sealed Roads (km)	501	Total Rates Levied	\$3,755,202
Length of Unsealed Roads (km)	1,464	Total Revenue	\$15,207,631
Population	1,380	Number of Employees	30

Map Coordinates

Map 2 - 5C

Suburbs and Localities

Dalwallinu 6609; Kalannie 6468; Buntine 6613; Pithara 6608; Wubin 6612.

Ordinary Council Meetings

Meets fourth Tuesday from February to December.

There is no meeting in January.



Shire of Dandaragan

69 Bashford Street JURIEEN BAY, WA 6516
ABN 64 227 602 040



Band 3
Telephone (08) 9652 0800

Email council@dandaragan.wa.gov.au
www.dandaragan.wa.gov.au

President

Tony O'Gorman

Deputy President

Graham Lethlean

Councillors

Tony O'Gorman (2027)
Graham Lethlean (2029)
Rose Glasfurd (2029)
Sue Johnson (2029)
Steph Krakowiak (2029)
Sharon Young (2027)
Wayne Gibson (2027)

Executive Team

Chief Executive Officer

Brent Bailey

Executive Manager Corporate & Community Services

Rebecca Pink

Executive Manager Development Services

Louis Fouché

Executive Manager Infrastructure

Brad Pepper

Council Statistics 2024-25

Distance from Perth (km)	220	Number of Electors	2,844
Area (sq km)	6,725	Number of Dwellings	3,842
Length of Sealed Roads (km)	780	Total Rates Levied	\$7,982,992
Length of Unsealed Roads (km)	886	Total Revenue	\$14,555,428
Population	3,921	Number of Employees	62

Map Coordinates

Map 2 - 5B

Suburbs and Localities

Badgingarra 6521; Cervantes 6511; Dandaragan 6507; Jurien Bay 6516; Regans Ford 6507.

Ordinary Council Meetings

Meets every fourth Thursday of the month except for December being the third Thursday of the month.

Shire of Dardanup

1 Council Drive EATON, WA 6232
ABN 57 305 829 653



Band 3
Telephone (08) 9724 0000

Email records@dardanup.wa.gov.au
www.dardanup.wa.gov.au

President

Tyrrell Gardiner

Deputy President

Stacey Gillespie

Councillors

Tyrrell Gardiner (2029)
Stacey Gillespie (2027)
Brad Farrant (2027)
Luke Davies (2029)
Mark Hutchinson (2027)
Tony Jenour (2027)
Krystal Lauretsch (2029)
Ruby Trevathan (2029)
Annette Webster (2029)

Executive Team

Chief Executive Officer

André Schönfeldt

Director Corporate & Governance

Natalie Hopkins

Director Sustainable Development

Ashwin Nair

Director Infrastructure

Theo Naudé

Director Community & Economic Development

Craig Johnson

Council Statistics 2024-25

Distance from Perth (km)	185	Number of Electors	11,134
Area (sq km)	526.6	Number of Dwellings	5,845
Length of Sealed Roads (km)	330.23	Total Rates Levied	\$17,260,271
Length of Unsealed Roads (km)	125.79	Total Revenue	\$25,107,020
Population	16,767	Number of Employees	119

Map Coordinates

Map 3 - 4B

Suburbs and Localities

Burekup 6227; Crooked Brook 6236; Dardanup 6236; Dardanup West 6236; Eaton 6232; Ferguson 6236; Henty 6236; Millbridge 6232; Paradise 6232; Picton East 6229; Waterloo 6228; Wellington 6236; Wellington Mill 6236.

Ordinary Council Meetings

Meets every fourth Wednesday of the month except for December, which is on the third Wednesday. November Meeting will occur on the third Wednesday of the Month. April meeting will occur on the fifth Wednesday of the Month.



Shire of Denmark

953 South Coast Highway DENMARK, WA 6333
ABN 24 355 062 623



Band 3
Telephone (08) 9848 0300

Email info@denmark.wa.gov.au
www.denmark.wa.gov.au

President

Aaron Wiggins
Deputy President
Nathan Devenport

Councillors

Aaron Wiggins (2027)
Nathan Devenport (2027)
Clare Campbell (2029)
Kingsley Gibson (2027)
Jay Hockey (2029)
Jan Lewis (2029)
Janine Phillips (2027)
Alex Sleeman (2029)
Domicic Youel (2027)

Executive Team

Chief Executive Officer
David King
Director Infrastructure & Assets
Robert Westerberg
Executive Manager Corporate Services
Kellie Jenkins

Council Statistics 2024-25

Distance from Perth (km)	400	Number of Electors	5,318
Area (sq km)	1,859.90	Number of Dwellings	3,658
Length of Sealed Roads (km)	248	Total Rates Levied	\$8,114,579
Length of Unsealed Roads (km)	401	Total Revenue	\$15,475,140
Population	6,500	Number of Employees	108

Map Coordinates
Map 3 - 6C

Suburbs and Localities

Bow Bridge 6333; Denmark 6333; Hay 6333; Hazelvale 6333; Kentdale 6333; Kordabup 6333; Mount Lindsay 6333; Mount Romance 6333; Nornalup 6333; Ocean Beach 6333; Parryville 6333; Peaceful Bay 6333; Scotsdale 6333; Shadforth 6333; Tingledale 6333; Trent 6333; William Bay 6333.

Ordinary Council Meetings

Meets the fourth Tuesday of every month.



Shire of Derby-West Kimberley

30 Loch Street DERBY, WA 6728
ABN 99 934 203 062



Band 2
Telephone (08) 9191 0999

Email sdwk@sdwk.wa.gov.au
www.sdwk.wa.gov.au

President

Peter McCumstie
Deputy President
Kerissa O'Meara (2027)

Councillors

Adam Cornish (2029)
Geoff Davis (2029)
Trish Gault (2029)
Eliot Money (2029)
Val Ross (2027)
Laurie Shaw (2027)
Leah Umbagai (2027)

Executive Team

Chief Executive Officer
Tamara Clarkson
Director Infrastructure
Wayne Neate
Director Corporate Services
Jill Brazil
Director Community Planning
Luke Lawrence

Council Statistics 2024-25

Distance from Perth (km)	2,366	Number of Electors	3,925
Area (sq km)	120,000	Number of Dwellings	3,600
Length of Sealed Roads (km)	101.8	Total Rates Levied	\$9,516,217
Length of Unsealed Roads (km)	2,872	Total Revenue	\$38,376,419
Population	8,414	Number of Employees	100

Map Coordinates
Map 1 - 2D

Suburbs and Localities

Derby 6728; Fitzroy Crossing 6765; Camballin 6728.

Ordinary Council Meetings

Meets last Thursday of each month.



Shire of Donnybrook Balingup

Cnr Bentley Street & Collins Street DONNYBROOK, WA 6239
ABN 88 470 935 824



Band 3
Telephone (08) 9780 4200

Email shire@donnybrook.wa.gov.au
www.donnybrook-balingup.wa.gov.au

President

Vivienne MacCarthy (2029)
Deputy President
Alex Purich

Councillors

Vivienne MacCarthy (2029)
Alex Purich (2029)
John Bailey (2027)
Tyler Hall (2029)
Anita Lindemann (2027)
Amanda McNab (2029)
Grant Patrick (2027)
Leanne Wringe (2027)
Pauric Keown (2027)

Executive Team

Chief Executive Officer
Nicholas O'Connor
Director Operations
Ross Marshall
Director Finance and community
Colin Young
Executive Manager Corporate
Loren Clifford

Council Statistics 2024-25

Distance from Perth (km)	213	Number of Electors	4,368
Area (sq km)	1,541	Number of Dwellings	4,808
Length of Sealed Roads (km)	299.7	Total Rates Levied	\$7,847,272
Length of Unsealed Roads (km)	356.7	Total Revenue	\$20,294,474
Population	6,155	Number of Employees	86

Map Coordinates
Map 3 - 4B

Suburbs and Localities

Argyle 6239; Balingup 6253; Brookhampton 6239; Donnybrook 6239; Kirup 6251; Lowden 6240; Mullalyup 6252; Mumballup 6225; Newlands 6251; Noggerup 6225; Yabberup 6239

Ordinary Council Meetings

Agenda Briefings are held on the third Wednesday of each month and Council Meetings are held on the fourth Wednesday of each month.

Shire of Dowerin

13 Cottrell Street DOWERIN, WA 6461
ABN 35 939 977 194



Band 4
Telephone (08) 9631 1202

Email dowshire@dowerin.wa.gov.au
www.dowerin.wa.gov.au

President

Darrel Hudson
Deputy President
Robert Trepp

Councillors

Darrel Hudson (2029)
Robert Trepp (2027)
Jen Graffin (2029)
Ashley Jones (2029)
Chris Meakins (2029)
Adam Metcalf (2027)
Jason Sewell (2027)

Executive Team

Chief Executive Officer
Manisha Barthakur
Manager of Governance and Community Services
Kahli Rose
Manager of Infrastructure and Projects
Ben Forbes
Manager of Corporate Services
Rachael Wall

Council Statistics 2024-25

Distance from Perth (km)	156	Number of Electors	495
Area (sq km)	1,867	Number of Dwellings	424
Length of Sealed Roads (km)	173	Total Rates Levied	\$1,604,471
Length of Unsealed Roads (km)	770	Total Revenue	\$5,009,930
Population	715	Number of Employees	34

Map Coordinates
Map 2 - 6C

Suburbs and Localities

Amery 6461; Booralaming 6475; Daren Lakes 6461; Doodarding 6461; Dowerin 6461; Ejangding 6465; Goddard 6461; Hindmarsh 6462; Koombarkine 6461; Manmanning 6465; Minnivale 6462; Moonijin 6465; Nambling 6465; Uberin 6462; Ucarty 6462.

Ordinary Council Meetings

Meets on every Fourth Tuesday of each month.



Shire of Dumbleyung

32 Harvey Street DUMBLEYUNG, WA 6350
ABN 76 703 105 276



Band 4
Telephone (08) 9863 4012

Email enquiries@dumbleyung.wa.gov.au
www.dumbleyung.wa.gov.au

President

Amy Knight

Deputy President

David Head

Councillors

Amy Knight (2027)
David Head (2029)
Emily Edwards (2027)
Marilyn Hasleby (2029)
Catherine Watkins (2027)
Ben Stangoni (2029)
Freyja Melling (2029)

Executive Team

Chief Executive Officer

Gavin Treasure

Director of Infrastructure

Craig Elefsen

Director of Corporate Services

Danika Watkins

Council Statistics 2024-25

Distance from Perth (km)	267	Number of Electors	459
Area (sq km)	2,553	Number of Dwellings	339
Length of Sealed Roads (km)	246	Total Rates Levied	\$2,132,951
Length of Unsealed Roads (km)	757	Total Revenue	\$5,342,347
Population	681	Number of Employees	26

Map Coordinates

Map 3 - 3D

Suburbs and Localities

Dumbleyung 6350; Kukerin 6352; Mouluyinning 6351; Nipperung 6350; Tarin Rock 6353.

Ordinary Council Meetings

Meets third Thursday of each month except January.

Shire of Dundas

88-92 Prinsep Street NORSEMAN, WA 6443
ABN 55 929 157 676



Band 4
Telephone (08) 9039 1205

Email shire@dundas.wa.gov.au
www.dundas.wa.gov.au

President

Laurene Bonza

Deputy President

Sharon Warner

Councillors

Laurene Bonza (2027)
Sharon Warner (2029)
Sharon Brown (2027)
Chantelle McLeod (2027)
Priscilla Fleming (2029)
Andie Holman (2029)

Executive Team

Chief Executive Officer

Peter Fitchat

Deputy Chief Executive Officer

Pania Turner

Council Statistics 2024-25

Distance from Perth (km)	724	Number of Electors	345
Area (sq km)	92,725	Number of Dwellings	545
Length of Sealed Roads (km)	860	Total Rates Levied	\$4,087,035
Length of Unsealed Roads (km)	500	Total Revenue	\$12,404,459
Population	562	Number of Employees	93

Map Coordinates

Map 1 - 6D

Suburbs and Localities

Balladonia 6443; Caiguna 6443; Cocklebiddy 6443; Eucla 6443; Fraser Range 6443; Madura 6443; Mundrabilla 6443; Norseman 6443.

Ordinary Council Meetings

Meets the third Tuesday of each month.



Town of East Fremantle

135 Canning Highway EAST FREMANTLE, WA 6158
ABN 80 052 365 032



Band 3
Telephone (08) 9339 9339

Email admin@eastfremantle.wa.gov.au
www.eastfremantle.wa.gov.au

Mayor

Tony Natale (2029)

Deputy Mayor

Lucinda Maywood

Councillors

Tony Natale (2027)
Lucinda Maywood (2027)
Stephanie Boyd (2029)
Antony Brockmann (2029)
Cliff Collinson (2027)
Rebecca Cutter (2029)
Jenny Harrington (2027)
Andrew White (2027)
Mark Wilson (2029)

Executive Team

Chief Executive Officer

Jonathan Throssell

Executive Manager Corporate Services

Peter Kocian

Executive Manager Regulatory Services

Fraser Henderson

Executive Manager Technical Services

Vacant

Council Statistics 2024-25

Distance from Perth (km)	25	Number of Electors	5,867
Area (sq km)	3.2	Number of Dwellings	3,426
Length of Sealed Roads (km)	46	Total Rates Levied	\$9,125,016
Length of Unsealed Roads (km)	0	Total Revenue	\$12,529,638
Population	7,968	Number of Employees	69

Map Coordinates

Map 6 - 4B

Suburbs and Localities

East Fremantle 6158.

Ordinary Council Meetings

Meets the third Tuesday of each month at 6:30pm.

Shire of East Pilbara

4 Kalgan Drive NEWMAN, WA 6753
ABN 47 854 334 350



Band 2
Telephone (08) 9175 8000

Email admin@eastpilbara.wa.gov.au
www.eastpilbara.wa.gov.au

President

Anthony Middleton (2027)

Deputy President

Peta Baer

Councillors

Peta Baer (2027)
Troy Patching (2029)
Karen (Lou) Lockyer (2027)
David Kular (2027)

North Ward

Wendy McWhirter-Brooks (2027)

Wayne Ball (2029)

East Ward

Annabell Landy (2029)

Milton Chapman (2027)

Executive Team

Chief Executive Officer

Steven Harding

Director Corporate Services

Emil Moul

Director Regulatory Services

Rob Paull

Director Community Experience

Jason Lynam

Director Infrastructure Services

Etienne Vorster

Council Statistics 2024-25

Distance from Perth (km)	1,186	Number of Electors	2,901
Area (sq km)	371,696	Number of Dwellings	3,550
Length of Sealed Roads (km)	263	Total Rates Levied	\$37,139,828
Length of Unsealed Roads (km)	3,047	Total Revenue	\$96,811,650
Population	10,591	Number of Employees	236

Map Coordinates

Map 1 - 3D

Suburbs and Localities

Jigalong 6753; Kiwirrkurra 6872; Kunawarrtji 6753; Marble Bar 6760; Newman 6753; Nullagine 6758; Pargurr 6753; Punmu 6753; Warralong 6753.

Ordinary Council Meetings

Meets fourth Friday in the month.



Shire of Esperance

10 Windich Street ESPERANCE, WA 6450
ABN 60 034 434 085



Band 2
Telephone (08) 9071 0666

Email shire@esperance.wa.gov.au
www.esperance.wa.gov.au

President

Ron Chambers (2027)

Deputy President

Jennifer Obourne

Councillors

Rural Ward

Sam Starcevich (2029)

Wes Graham (2027)

Town Ward

Jennifer Obourne (2027)

Gemma Johnston (2027)

Connor Davies (2027)

Garry McWilliam (2029)

Gerry Harp (2029)

Leonie de Haas (2029)

Executive Team

Chief Executive Officer

Shane Burge

Director, External Services

Roy Greive

Director, Asset Management

Mathew Walker

Director, Corporate & Community Services

Felicity Baxter

Council Statistics 2024-25

Distance from Perth (km)	714	Number of Electors	9,718
Area (sq km)	53,756	Number of Dwellings	7,059
Length of Sealed Roads (km)	875	Total Rates Levied	\$26,786,130
Length of Unsealed Roads (km)	3,698	Total Revenue	\$55,548,788
Population	13,883	Number of Employees	237

Map Coordinates

Map 1 - 7D

Suburbs and Localities

Bandy Creek 6450; Beaumont 6450; Cascade 6450; Castletown 6450; Chadwick 6450; Condingup 6450; Coomalbidgup 6450; Dalyup 6450; Esperance 6450; Gibson 6448; Grass Patch 6446; Nulsen 6450; Pink Lake 6450; Salmon Gums 6445; Scaddan 6447; Sinclair 6450; West Beach 6450; Windabout 6450

Ordinary Council Meetings

Council meets twice a month with Agenda Briefings occurring on the third Tuesday and the Ordinary Council Meetings occurring on the fourth Tuesday of every month.



Shire of Exmouth

2 Truscott Crescent EXMOUTH, WA 6707
ABN 32 865 822 043



Band 3
Telephone (08) 9949 3000

Email info@exmouth.wa.gov.au
www.exmouth.wa.gov.au

President

Matthew Niikkula (2027)

Deputy President

Jackie Brooks

Councillors

Jackie Brooks (2029)

Kristy Devereux (2027)

Amanda Kailis (2029)

Jacqueline Hine (2029)

Matthew Thorburn (2027)

Gary Mounsey (2027)

Executive Team

Chief Executive Officer

Ben Lewis

Chief Operations Officer

Ziggy Wilk

Chief Financial Officer

Vikki Lauritsen

Council Statistics 2024-25

Distance from Perth (km)	1,270	Number of Electors	1,602
Area (sq km)	6,261	Number of Dwellings	1,268
Length of Sealed Roads (km)	170	Total Rates Levied	\$4,423,897
Length of Unsealed Roads (km)	300	Total Revenue	\$19,861,858
Population	2,836	Number of Employees	78

Map Coordinates

Map 1 - 3A

Suburbs and Localities

Exmouth 6707; Learmonth 6707; North West Cape 6707.

Ordinary Council Meetings

Meets last Thursday of each month at 4:00pm at the Mandu Mandu Function Centre, Ningaloo Centre, 2 Truscott Crescent Exmouth.



City of Fremantle

151 High Street FREMANTLE, WA 6160
ABN 74 680 272 485



Band 1
Telephone (08) 9432 9999

Email info@fremantle.wa.gov.au
www.fremantle.wa.gov.au

Mayor

Ben Lawver (2029)

Deputy Mayor

Fedele Camarda

Councillors

Central Ward

Fedele Camarda (2029)

Geoff Graham (2027)

Coastal Ward

Andrew Sullivan (2029)

Jemima Williamson-Wong (2027)

East Ward

Frank Mofflin (2027)

Pip Slaughter (2029)

North Ward

Melanie Clark (2029)

Ingrid van Dorssen (2027)

Executive Team

Chief Executive Officer

Glen Dougall

Director Creative Arts and Community

Pete Stone

Director City Business

Matt Hammond

Director Planning, Place and Urban Development

Russell Kingdom

Director Infrastructure

Graham Tattersall

Council Statistics 2024-25

Distance from Perth (km)	18	Number of Electors	25,178
Area (sq km)	19	Number of Dwellings	15,687
Length of Sealed Roads (km)	179	Total Rates Levied	\$59,834,040
Length of Unsealed Roads (km)	0	Total Revenue	\$96,360,007
Population	33,749	Number of Employees	670

Map Coordinates

Map 6 - 4B

Suburbs and Localities

Fremantle 6160; North Fremantle 6159; South Fremantle 6162; White Gum Valley 6162; Beaconsfield 6163; Hilton 6163; Connor 6163; Samson 6163.

Ordinary Council Meetings

Meets the second and fourth Wednesday of each month.



Shire of Gingin

7 Brockman Street GINGIN, WA 6503
ABN 85 679 704 946



Band 3
Telephone (08) 9575 5100

Email mail@gingin.wa.gov.au
www.gingin.wa.gov.au

President

Linda Balcombe

Deputy President

Frank Peczka

Councillors

Linda Balcombe (2029)

Frank Peczka (2027)

Robert Kestel (2029)

Lincoln Stewart (2027)

Andrea Vis (2027)

Jason Weeks (2027)

Nikki Woods (2027)

Craig Hyne (2029)

David Wilkie (2029)

Executive Team

Chief Executive Officer

Scott Wildgoose

Executive Manager Corporate & Community Services

Rachael Wright

Executive Manager Operations & Assets

Ruth March

Executive Manager Regulatory & Development Services

James Bayliss

Council Statistics 2024-25

Distance from Perth (km)	84	Number of Electors	4,900
Area (sq km)	3,223	Number of Dwellings	5,601
Length of Sealed Roads (km)	500	Total Rates Levied	\$11,148,315
Length of Unsealed Roads (km)	439	Total Revenue	\$20,755,262
Population	6,528	Number of Employees	75

Map Coordinates

Map 2 - 6B

Suburbs and Localities

Gingin 6503; Gingin Rural/Industrial Estate 6503; Guilderton 6041; Honeycomb Estate 6503; Lancelin 6044; Ledge Point 6043; Marchmont Estate 6503; Moondah Ridge 6503; Ocean Farm 6044; Redfield Park 6041; Seabird 6042; Seaview Park 6044; Sunset Estate 6044; Sovereign Hill 6041; Woodridge 6041.

Ordinary Council Meetings

Council meets on the third Tuesday of each month at 3.00pm.



Shire of Gnowangerup

28 Yougenup Road GNOWANGERUP, WA 6335
ABN 71 892 627 607



Band 4
Telephone (08) 9827 1007

Email gnpshire@gnowangerup.wa.gov.au
www.gnowangerup.wa.gov.au

President

Kate O'Keefe JP
Deputy President
Rebecca O'Meehan

Councillors

Robbie Minter OAM (2027)
Kate O'Keefe JP (2027)
Michael Creagh (2027)
Rebecca O'Meehan (2029)
Rebecca Kiddle (2029)
Peter Callaghan (2029)
Joanne Hemley (2029)

Executive Team

Chief Executive Officer
David Nicholson
Deputy Chief Executive Officer
Thomas Gorman
Executive Manager Infrastructure and Assets
Rick Miller
Environmental Health Officer
Tony Turner
Planning Officer
Adrian Nicoll
Building Surveyor
Matt Bowen

Council Statistics 2024-25

Distance from Perth (km)	354	Number of Electors	844
Area (sq km)	4,268	Number of Dwellings	647
Length of Sealed Roads (km)	226	Total Rates Levied	\$4,901,399
Length of Unsealed Roads (km)	838	Total Revenue	\$7,931,443
Population	1,215	Number of Employees	36

Map Coordinates
Map 3 - 5E

Suburbs and Localities

Amelup 6338; Borden 6338; Cowalellup 6336; Gnowangerup 6335; Jackitup 6335; Kebaringup 6335; Magitup 6338; Mills Lake 6336; Mindarabin 6336; Monjebup 6338; Nalyerlup 6338; North Stirlings 6338; Ongerup 6336; Pallinup 6335; Stirling Range National Park 6338; Toompup 6336.

Ordinary Council Meetings

Fourth Wednesday of each month, except January and December.



Shire of Goomalling

Cnr Hoddy & Quinlan Street GOOMALLING, WA 6460
ABN 79 005 196 211



Band 4
Telephone (08) 9629 1101

Email goshire@goomalling.wa.gov.au
www.goomalling.wa.gov.au

President

Julie Chester
Deputy President
Roland Van Gelderen
Councillors
Julie Chester (2029)
Roland Van Gelderen (2027)
Casey Butt (2027)
Graham Chester (2029)
John Gibbons (2027)
Karen McGill (2029)
Brendon Wilkes (2027)

Executive Team

Chief Executive Officer
Samuel Bryce
Deputy Chief Executive Officer/Finance Manager
Natalie Bird
Works Manager
David Long

Council Statistics 2024-25

Distance from Perth (km)	132	Number of Electors	681
Area (sq km)	1,845	Number of Dwellings	588
Length of Sealed Roads (km)	219.8	Total Rates Levied	\$2,555,446
Length of Unsealed Roads (km)	468.7	Total Revenue	\$7,065,134
Population	955	Number of Employees	28

Map Coordinates
Map 2 - 6C

Suburbs and Localities

Goomalling 6460; Cunjardine 6401; Hulongine 6460; Jennacubbine 6401; Karranadgin 6460; Konnongorring 6603; Mumberkine 6460; Rossmore 6401; Ucarty West 6460; Walyormouring 6460; Wongamine 6401.

Ordinary Council Meetings

Meets third Wednesday of each month except January (no meeting) and February (first Wednesday).

City of Gosnells

2120 Albany Highway GOSNELLS, WA 6110
ABN 18 374 412 891



Band 1
Telephone (08) 9397 3000

Email info@gosnells.wa.gov.au
www.gosnells.wa.gov.au

Mayor

Teresa Lynes (2027)
Deputy Mayor
Serena Williamson
Councillors
Serena Williamson (2029)
Peter Abetz (2029)
Aaron Adams (2027)
Dillon Mason (2029)
Kylie Dalton (2027)
Glenn Dewhurst (2029)
Malik Sajjad (2029)
Saiful Islam JP (2027)
Diane Lloyd (2027)
Leah Szczyglak (2029)
Balli Singh JP (2027)
Emma Zhang (2027)

Executive Team

Chief Executive Officer
Ian Cowie PSM
Director, Community Engagement
Glenda Blake
Director, Business Services
Grant Bradbrook
Director, Infrastructure
Martyn Glover
Director, Planning and Development
Andrew Lefort

Council Statistics 2024-25

Distance from Perth (km)	17	Number of Electors	81,000
Area (sq km)	127	Number of Dwellings	47,428
Length of Sealed Roads (km)	817.12	Total Rates Levied	\$78,324,616
Length of Unsealed Roads (km)	3.88	Total Revenue	\$145,934,830
Population	137,355	Number of Employees	832

Map Coordinates
Map 6 - 4C

Suburbs and Localities

Beckenham 6107; Canning Vale (part) 6155; Gosnells 6110; Huntingdale 6110; Kenwick 6107; Langford 6147; Maddington 6109; Martin 6110; Orange Grove 6109; Southern River 6110; Thornlie 6108.

Ordinary Council Meetings

Meets on second and fourth Tuesday of each month from February to November and on the third Tuesday in December.

City of Greater Geraldton

63 Cathedral Avenue GERALDTON, WA 6530
ABN 55 907 677 173



Band 1
Telephone (08) 9956 6600

Email council@cgg.wa.gov.au
www.cgg.wa.gov.au

Mayor

Jerry Clune (2027)
Deputy Mayor
Natasha Colliver
Councillors
Natasha Colliver (2029)
Peter Fiorenza (2027)
Kim (Butch) Parker (2027)
Simon Keemink (2027)
Jenna Denton (2027)
Shane Van Styn (2029)
Serena Giudice (2029)
Tim Milnes (2029)

Executive Team

Chief Executive Officer
Ross McKim
Director of Infrastructure Services
Chris Lee
Director of Development Services
Tony Free
Director of Corporate Services
Paul Radalj
Director of Community and Culture
Fiona Norling

Council Statistics 2024-25

Distance from Perth (km)	419	Number of Electors	29,471
Area (sq km)	10,083	Number of Dwellings	17,517
Length of Sealed Roads (km)	856	Total Rates Levied	\$52,011,678
Length of Unsealed Roads (km)	1,334	Total Revenue	\$108,220,486
Population	41,495	Number of Employees	315

Map Coordinates
Map 2 - 3B

Suburbs and Localities

Bordered by the north by Nunierra, the west by Bluff Point, the east by Pindar and the south by Wongoody. For the full list, please refer to page 84.

Ordinary Council Meetings

Last Tuesday of each month.



Shire of Halls Creek

71 Thomas Street HALLS CREEK, WA 6770
ABN 58 251 691 051



Band 3
Telephone (08) 9168 6007

Email hcshire@hcshire.wa.gov.au
www.halls-creek.wa.gov.au

President

Brenda Garstone

Deputy President

Raymond Simpson

Councillors

Brenda Garstone (2029)
Raymond Simpson (2027)
Trish McKay (2027)
Rosemary Stretch (2029)
Judith Butters (2027)
Kenneth Martin (2029)
Paul Robson (2029)

Executive Team

Chief Executive Officer

Susan Leonard

Director Health & Regulatory Services

Musa Mono

Executive Manager Infrastructure Services

Saati Divekar

Records Manager

Rosmaria Eastman

Council Statistics 2024-25

Distance from Perth (km)	2,837	Number of Electors	1,698
Area (sq km)	143,025.40	Number of Dwellings	1,395
Length of Sealed Roads (km)	391	Total Rates Levied	\$2,845,190
Length of Unsealed Roads (km)	1,525	Total Revenue	\$20,333,119
Population	4,105	Number of Employees	95

Map Coordinates
Map 1 - 2E

Suburbs and Localities

Balgo Hills 6770; Billiluna 6770; Frog Hollow 6743; Halls Creek 6770; Mulan 6770; Kundat Djaru (Ringer Soak) 6770; Warmun (Turkey Creek) 6743; Yiyili 6770.

Ordinary Council Meetings

Meets third Thursday of each month (except January).



Shire of Harvey

102 Uduc Road HARVEY, WA 6220
ABN 97 518 812 885



Band 2
Telephone (08) 9729 0300

Email shire@harvey.wa.gov.au
www.harvey.wa.gov.au

President

Michelle Campbell (2027)

Deputy President

Craig Carbone

Councillors

Craig Carbone (2029)
Karen McCarthy (2029)
John Bromham (2027)
Robyn Coleman (2027)
Wendy Dickinson (2029)
Laurie Morley (2029)
Robert (Tiny) Holly (2027)
Alicia Hitchcock (2027)

Executive Team

Chief Executive Officer

Annie Riordan

Director Community and Lifestyle

Suzie Haslehurst

Acting Director Infrastructure Services

Craig Yardley

Director Corporate Services

Dean Winter

Director Sustainable Development

Patrick Hughes

Council Statistics 2024-25

Distance from Perth (km)	140	Number of Electors	20,856
Area (sq km)	1,766	Number of Dwellings	11,868
Length of Sealed Roads (km)	623	Total Rates Levied	\$30,498,789
Length of Unsealed Roads (km)	449	Total Revenue	\$47,818,110
Population	31,495	Number of Employees	260

Map Coordinates
Map 3 - 3B

Suburbs and Localities

Australind 6233; Beela 6224; Bengel 6223; Binningup 6233; Brunswick 6224; Cookernup 6220; Harvey 6220; Hoffman 6220; Leschenault 6233; Mornington 6221; Myalup 6220; Parkfield 6233; Roelands 6226; Uduc 6220; Warawarrup 6220; Wellesley 6233; Wokalup 6221; Yarloop 6218.

Ordinary Council Meetings

Meets fourth Tuesday of each month.



Shire of Irwin

11-13 Waldeck Street DONGARA, WA 6525
ABN 96 734 531 282



Band 3
Telephone (08) 9927 0000

Email reception@irwin.wa.gov.au
www.irwin.wa.gov.au

President

Isabelle Scott

Deputy President

Andrew Gillam

Councillors

Isabelle Scott (2029)
Andrew Gillam (2027)
Peter Summers (2027)
Jeff Melsom (2027)
Lesley Berecz (2029)
Sophie Hansen (2029)
Luke Musulin (2029)

Executive Team

Chief Executive Officer

Shane Ivers

Manager Operations

Mark Jones

Manager Finance

Patience Machaka

Manager Community Services

Farah Boksmati

Manager Development

Murray Connell

Council Statistics 2024-25

Distance from Perth (km)	355	Number of Electors	2,848
Area (sq km)	2,223	Number of Dwellings	2,155
Length of Sealed Roads (km)	189.94	Total Rates Levied	\$6,923,714
Length of Unsealed Roads (km)	258.27	Total Revenue	\$12,355,058
Population	3,680	Number of Employees	52

Map Coordinates
Map 2 - 4B

Suburbs and Localities

Allanooka 6525; Arrowsmith 6525; Bookara 6525; Bonniefield 6525; Dongara 6525; Irwin 6525; Port Denison 6525; Milo 6525; Mt Adams 6525; Mt Horner 6525; Springfield 6525; Yadarino 6525.

Ordinary Council Meetings

Meets the fourth Tuesday of each month, except December (third Tuesday) and January (no meeting).



Shire of Jerramungup

8 Vasey Street JERRAMUNGUP, WA 6337
ABN 45 742 432 975



Band 4
Telephone (08) 9835 1022

Email council@jerramungup.wa.gov.au
www.jerramungup.wa.gov.au

President

Nathan Brown

Deputy President

Paul Barrett

Councillors

Nathan Brown (2027)
Paul Barrett (2027)
Neil Foreman (2029)
Raegan Zacher (2027)
Naomi Hall (2029)
Nathan McQuoid (2027)
Paul Hislop (2029)

Executive Team

Chief Executive Officer

Martin Cuthbert

Deputy Chief Executive Officer

Charmaine Wisewould

Manager of Development

Richard Hindley

Manager of works

Patrick Steinbacher

Council Statistics 2024-25

Distance from Perth (km)	430	Number of Electors	834
Area (sq km)	6,540	Number of Dwellings	964
Length of Sealed Roads (km)	138	Total Rates Levied	\$4,045,184
Length of Unsealed Roads (km)	1,032	Total Revenue	\$9,621,161
Population	1,232	Number of Employees	31

Map Coordinates
Map 3 - 5E

Suburbs and Localities

Boxwood Hill 6338; Bremer Bay 6338; Gairdner 6337; Jacup 6337; Jerramungup 6337; Needilup 6336.

Ordinary Council Meetings

Meets fourth Wednesday of each month except January.



City of Joondalup

90 Boas Avenue JOONDALUP, WA 6027
ABN 64 245 472 416



Band 1

Telephone (08) 9400 4000

Email info@joondalup.wa.gov.au
www.joondalup.wa.gov.au

Mayor

Daniel Kingston (2029)

Deputy Mayor

John Raftis

Councillors

North Ward

Adrian Hill (2029)

Lewis Hutton (2027)

North Central Ward

Denise Mercer (2029)

Bettina Gould (2027)

Central Ward

Christopher May JP (2029)

Rebecca Pizzey (2027)

South West Ward

Matthew Count (2029)

Phillip Vinciullo (2027)

South Ward

Russ Fishwick JP (2029)

John Raftis (2027)

South East Ward

John Chester (2029)

Rohan O'Neill (2027)

Executive Team

Chief Executive Officer

TBA

Director, Governance and Strategy

Jamie Parry

Director, Infrastructure Services

Nico Claassen

Director, Planning and Community Development

Marlaine Lavery

Director, Corporate Services

Mat Humfrey

Council Statistics 2024-25

Distance from Perth (km)	21	Number of Electors	117,762
Area (sq km)	99	Number of Dwellings	62,170
Length of Sealed Roads (km)	1,084	Total Rates Levied	\$112,490,996
Length of Unsealed Roads (km)	0	Total Revenue	\$189,523,478
Population	173,469	Number of Employees	1,064

Map Coordinates

Map 4 - 5C

Suburbs and Localities

Beldon 6027; Burns Beach 6028; Connolly 6027; Craigie 6025; Currabine 6028; Duncraig 6023; Edgewater 6027; Greenwood 6024; Heathridge 6027; Hillarys 6025; Iluka 6028; Joondalup 6027; Kallaroo 6025; Kingsley 6026; Kinross 6028; Marmion 6020; Mullaloo 6027; Ocean Reef 6027; Padbury 6025; Sorrento 6020; Warwick 6024; Woodvale (part) 6026.

Ordinary Council Meetings

One Council meeting every month (excluding January).

City of Kalamunda

2 Railway Road KALAMUNDA, WA 6076
ABN 60 741 095 678



Band 2

Telephone (08) 9257 9999

Email Enquiries@kalamunda.wa.gov.au
www.kalamunda.wa.gov.au

Mayor

Margaret Thomas JP (2027)

Deputy Mayor

Kathy Ritchie

Councillors

North Ward

Kathy Ritchie (2027)

Josh Clark (2029)

North West Ward

Lisa Cooper (2027)

Sue Bilich (2029)

South East Ward

John Giardina (2027)

David Modolo (2029)

South West Ward

Brooke O'Donnell (2027)

Mary Cannon (2029)

Executive Team

Chief Executive Officer

Anthony Vuleta

Director Development

Nathan Ritchie

Director Infrastructure

Sinead McGuire

Director Community

Luke Ellis

Director Corporate

Gary Ticehurst

Council Statistics 2024-25

Distance from Perth (km)	24	Number of Electors	42,495
Area (sq km)	324	Number of Dwellings	23,315
Length of Sealed Roads (km)	607	Total Rates Levied	\$47,826,877
Length of Unsealed Roads (km)	24	Total Revenue	\$77,994,575
Population	63,724	Number of Employees	320

Map Coordinates

Map 6 - 3D

Suburbs and Localities

Bickley 6076; Canning Mills 6111; Carmel 6076; Forrestfield 6058; Gooseberry Hill 6076; Hacketts Gully 6076; High Wycombe 6057; Kalamunda 6076; Lesmurdie 6076; Maida Vale 6057; Paull's Valley 6076; Pickering Brook 6076; Piesse Brook 6076; Walliston 6076; Wattle Grove 6107.

Ordinary Council Meetings

Meets fourth Tuesday of each month at 6:30pm (excluding January).

City of Kalgoorlie-Boulder

577 Hannan Street KALGOORLIE, WA 6430
ABN 63 711 737 609



Band 1

Telephone (08) 9021 9600

Email mailbag@ckb.wa.gov.au
www.ckb.wa.gov.au

Mayor

Glenn Wilson (2027)

Deputy Mayor

Terrence Winner

Councillors

errence Winner (2029)

Deborah Botica (2029)

Vanessa Walker - Dunstan (2029)

Ric Halse (2029)

Carla Viskovich (2029)

Kirsty Dellar (2027)

Wayne Johnson (2027)

Kyran O'Donnell (2027)

Executive Team

Chief Executive Officer

Mal Osborne

Director of Corporate and Commercial

Cassandra Jaeger

Director Development and Community

Vacant

Director Engineering

Lui Camporeale

Director of Advocacy and Strategy

Mia Hicks

Council Statistics 2024-25

Distance from Perth (km)	593	Number of Electors	16,600
Area (sq km)	95,575	Number of Dwellings	12,500
Length of Sealed Roads (km)	398	Total Rates Levied	\$28,954,743
Length of Unsealed Roads (km)	975	Total Revenue	\$86,373,873
Population	30,600	Number of Employees	277

Map Coordinates

Map 1 - 6D

Suburbs and Localities

Bordered in the north by Zanthus, the west by Binduli, the east by Forrest and the south by Rawlina. For the full list, please refer to page 84.

Ordinary Council Meetings

Meets on the third Monday of each month, excluding Public Holidays.

City of Karratha

Lot 1083 Welcome Road KARRATHA, WA 6714
ABN 83 812 049 708



Band 1

Telephone (08) 9186 8555

Email enquiries@karratha.wa.gov.au
www.karratha.wa.gov.au

Mayor

Daniel Scott (2027)

Deputy Mayor

Jodie Swaffer

Councillors

Jodie Swaffer (2029)

Daiva Gillam (2029)

Gillian Furlong (2029)

Brenton Johannsen (2027)

Tony Simpson (2027)

Sarah Roots (2027)

Geoff Harris (2029) Martin Byrne (2029)

Executive Team

Chief Executive Officer

Virginia Miltrup

Director, Projects and Infrastructure

Simon Kot

Director, Development Services

Lee Reddell

Director, Corporate Services

Chloe Morris

Director, Community Services

Emma Landers

Council Statistics 2024-25

Distance from Perth (km)	1,550	Number of Electors	13,006
Area (sq km)	151,882	Number of Dwellings	27,682
Length of Sealed Roads (km)	294	Total Rates Levied	\$54,861,525
Length of Unsealed Roads (km)	385	Total Revenue	\$146,591,113
Population	23,787	Number of Employees	534

Map Coordinates

Map 1 - 3B

Suburbs and Localities

Baynton 6714; Baynton West 6714; Bulgarra 6714; Cossack 6720; Dampier 6713; Gap Ridge 6714; Karratha 6714; Karratha Industrial Estate 6714; Jingarri 6714; Madigan 6714; Millars Well 6714; Nickol 6714; Pegs Creek 6714; Point Samson 6720; Roebourne 6718; Whim Creek 6718; Wickham 6720.

Ordinary Council Meetings

Fourth Monday of each month.



Shire of Katanning

52 Austral Terrace KATANNING, WA 6317
ABN 37 965 647 680



Band 3
Telephone (08) 9821 9999

Email admin@katanning.wa.gov.au
www.katanning.wa.gov.au

President

Kristy D'Aprile

Deputy President

Ian Hanna

Councillors

Kristy D'Aprile (2029)
Ian Hanna (2027)
John Goodheart (2027)
Gemma Trolove (2029)
Paul Totino (2027)
Matt Collis (2027)
Danny McGrath (2029)

Executive Team

Chief Executive Officer

Peter Klein

Executive Manager Corporate Services

David Blurton

General Manager Operations

Graham Barnes

Council Statistics 2024-25

Distance from Perth (km)	283	Number of Electors	2,633
Area (sq km)	1,523	Number of Dwellings	2,053
Length of Sealed Roads (km)	199	Total Rates Levied	\$5,234,801
Length of Unsealed Roads (km)	505	Total Revenue	\$13,899,206
Population	4,512	Number of Employees	61

Map Coordinates

Map 3 - 4D

Suburbs and Localities

Badgebup 6317; Carrolup 6317; Coblinine 6317; Coyrecup 6317;
Ewlyamartup 6317; Katanning 6317; Marracoonda 6317; Moojebing 6317;
Murdong 6317; Pinwernying 6317; South Datatine 6317; South Glencoe 6317.

Ordinary Council Meetings

Meets fourth Wednesday of each month (except January).



Shire of Kellerberrin

110 Massingham Street KELLERBERRIN, WA 6410
ABN 24 492 250 552



Band 4
Telephone (08) 9045 4006

Email shire@kellerberrin.wa.gov.au
www.kellerberrin.wa.gov.au

President

Matthew Steber

Deputy President

Emily Ryan

Councillors

Matthew Steber (2029)
Emily Ryan (2029)
Monica Gardiner (2029)
Paul Brown (2027)
Kelsey Pryer (2027)
Dennis Reid (2027)
David Leake (2027)

Executive Team

Chief Executive Officer

Raymond Griffiths

Manager of Governance

Morgan Ware

Manager of Works & Services

Chris Zalmstra

Town Planner & EHO

Laura Pikoss

Senior Finance Officer

Brett Taylor

Finance Officer

Nikayla Ovens

Administration Officer

Jacki Peak

Community Development Officer

Maddy Levy

Executive Assistant

Michelle Wilson

Customer Service Officer

Reyne White

Building Surveyor

Hailey Fegan

Council Statistics 2024-25

Distance from Perth (km)	202	Number of Electors	796
Area (sq km)	1,852	Number of Dwellings	561
Length of Sealed Roads (km)	271	Total Rates Levied	\$2,700,165
Length of Unsealed Roads (km)	710.17	Total Revenue	\$7,062,022
Population	1,178	Number of Employees	32

Map Coordinates

Map 2 - 6D

Suburbs and Localities

Baandee 6412; Doodlakine 6411; Kellerberrin 6410; North Baandee 6412.

Ordinary Council Meetings

Meets third Tuesday of each month at 4:00pm (except January).

Shire of Kent

24-26 Richmond Street NYABING, WA 6341
ABN 74 945 163 281



Band 4
Telephone (08) 9829 1051

Email admin@kent.wa.gov.au
www.kent.wa.gov.au

President

Kate Johnston (2027)

Deputy President

Scott Crosby (2027)

Councillors

Kate Johnston (2027)
Scott Crosby (2027)
Suma Reid (2027)
Greg Hobley (2029)
Darren Gray (2029)
Tim Borgward (2029)

Executive Team

Chief Executive Officer

Christie Smith

Deputy Chief Executive Officer

David Bentley

Manager Infrastructure

Gary Mathewson

Council Statistics 2024-25

Distance from Perth (km)	320	Number of Electors	368
Area (sq km)	5,634	Number of Dwellings	340
Length of Sealed Roads (km)	230	Total Rates Levied	\$2,548,863
Length of Unsealed Roads (km)	1,200	Total Revenue	\$6,048,964
Population	524	Number of Employees	26

Map Coordinates

Map 3 - 4E

Suburbs and Localities

Nyabing 6341; Pingrup 6343.

Ordinary Council Meetings

Meets third Wednesday of each month except January.

Shire of Kojonup

93-95 Albany Highway KOJONUP, WA 6395
ABN 61 822 625 995



Band 3
Telephone (08) 9831 2400

Email council@kojonup.wa.gov.au
www.kojonup.wa.gov.au

President

Roger Bilney

Deputy President

Michael Mathwin

Councillors

Roger Bilney (2029)
Michael Mathwin (2027)
Ned Radford (2027)
Craig Mitchell (2029)
Cynthia Wieringa (2027)
Kerryn Mickle (2029)
Cherilyne Michael (2029)

Executive Team

Chief Executive Officer

Grant Thompson

Manager Works & Infrastructure

Darryn Watkins

Property Services Manager

Dwayne Lottering

Manager Financial and Corporate Services

Jill Johnson

Project Manager and Regulatory Services

Estelle Lottering

Manager of The Kodja Place, Tourism and Marketing

Jill Watkin

Council Statistics 2024-25

Distance from Perth (km)	255	Number of Electors	1,285
Area (sq km)	2,937	Number of Dwellings	829
Length of Sealed Roads (km)	349	Total Rates Levied	\$4,593,076
Length of Unsealed Roads (km)	900	Total Revenue	\$10,601,535
Population	1,985	Number of Employees	90

Map Coordinates

Map 3 - 4C

Suburbs and Localities

Boilup 6394; Boscabel 6394; Changerup 6394; Cherry Tree Pool 6395; Jinalup 6395;
Kojonup 6395; Lumeah 6395; Moberup 6395; Muradup 6394; Orchid Valley 6394;
Qualeup 6394; Ryans Brook 6395

Ordinary Council Meetings

Held on the third Tuesday of each month at 3:00pm, except January (no meeting),
July (fourth Tuesday), and December (second Tuesday) or as otherwise advertised.

Shire of Kondinin

11 Gordon Street KONDININ, WA 6367
ABN 46 617 706 610



Band 4
Telephone (08) 9889 1006

Email cs@kondinin.wa.gov.au
www.kondinin.wa.gov.au

President

Kent Mouritz

Deputy President

Beverley Gangell

Councillors

Kent Mouritz (2029)
Beverley Gangell (2027)
Bruce Browning (2029)
Murray James (2027)
Darren Pool (2027)
Paul Green (2029)
Toni Smeed (2029)

Executive Team

Chief Executive Officer

Bruce Wright

Manager of Corporate Services

Vince Bugna

Manager of Works

Vacant

Manager of Planning and Assets

Tory Young

Council Statistics 2024-25

Distance from Perth (km)	278	Number of Electors	600
Area (sq km)	7,340	Number of Dwellings	439
Length of Sealed Roads (km)	286	Total Rates Levied	\$3,575,612
Length of Unsealed Roads (km)	1,189	Total Revenue	\$12,981,967
Population	873	Number of Employees	32

Map Coordinates

Map 2 - 7E

Suburbs and Localities

Hyden 6359; Karlgarin 6358; Kondinin 6367.

Ordinary Council Meetings

Meets third Wednesday of each month.

Shire of Koorda

cnr Allenby and Haig Street KOORDA, WA 6475
ABN 76 109 337 541



Band 4
Telephone (08) 9684 1219

Email shire@koorda.wa.gov.au
www.koorda.wa.gov.au

President

Jannah Stratford

Deputy President

Gary Greaves

Councillors

Jannah Stratford (2027)
Gary Greaves (2029)
Kurt Fuchsichler (2027)
Brad Harrap (2029)
Nick Chandler (2027)
Gina Boyne (2027)
Bruce Moore (2029)

Executive Team

Chief Executive Officer

Zac Donovan

Deputy Chief Executive Officer

Lana Foote

Works Supervisor

Darren West

Finance & Administration Officer

Charli West

Payroll & Governance Officer

Kristyn Harrap

Records & Library Officer

Megan Brooks

Environmental Health Officer

Contract

Planning and Building

Contract

Council Statistics 2024-25

Distance from Perth (km)	238	Number of Electors	266
Area (sq km)	2,662	Number of Dwellings	298
Length of Sealed Roads (km)	245	Total Rates Levied	\$1,302,742
Length of Unsealed Roads (km)	840	Total Revenue	\$6,243,343
Population	408	Number of Employees	26

Map Coordinates

Map 2 - 5D

Suburbs and Localities

Koorda 6475.

Ordinary Council Meetings

Meets third Wednesday of each month (except January).

Shire of Kulin

26 Johnston Street KULIN, WA 6365
ABN 54 830 263 951



Band 4
Telephone (08) 9880 1204

Email admin@kulin.wa.gov.au
www.kulin.wa.gov.au

President

Grant Robins

Deputy President

Brad Smoker

Councillors

Grant Robins (2027)
Brad Smoker (2029)
Robbie Bowey (2027)
Jarron Noble (2027)
Clinton Mullan (2029)
Brad Miller (2027)
Lachlan Siviour (2029)

Executive Team

Chief Executive Officer

Alan Leeson

Executive Manager Financial Services

Fiona Murphy

Executive Manager Works

Judd Hobson

Freebairn Recreation Centre Manager

Caroline Carrie

Executive Manager Community Services

Taryn Scadding

Planning Officer (Consultant)

Joe Douglas

Environmental Health Officer

Brendon Gerrard

Executive Manager Governance & Risk

Cassi-Dee Lewis

Council Statistics 2024-25

Distance from Perth (km)	280	Number of Electors	556
Area (sq km)	4,790	Number of Dwellings	394
Length of Sealed Roads (km)	240	Total Rates Levied	\$2,293,986
Length of Unsealed Roads (km)	1,202	Total Revenue	\$14,752,503
Population	769	Number of Employees	50

Map Coordinates

Map 3 - 3D

Suburbs and Localities

Dudinin 6363; Holt Rock 6355; Jitarning 6365; Kulin 6365; Pingaring 6357.

Ordinary Council Meetings

Meets third Wednesday of each month (excluding January).

City of Kwinana

Cnr Gilmore Avenue & Sulphur Road KWINANA, WA 6167
ABN 13 890 277 321



Band 1
Telephone (08) 9439 0200

Email customer@kwinana.wa.gov.au
www.kwinana.wa.gov.au

Mayor

Peter Feasey (2027)

Deputy Mayor

Barry Winmar

Councillors

Barry Winmar (2029)
Matthew Rowse (2029)
Balian Miller (2029)
Michael James Brown (2027)
Sherilyn Wood (2027)
Ivy Penny (2027)
David Acker (2027)
Erin Sergeant (2029)

Executive Team

Chief Executive Officer

Wayne Jack

Director, City Life

Fiona Grieves

Director, City Infrastructure

Doug Elkins

Director, City Development and Sustainability

Greg Bowering

Council Statistics 2024-25

Distance from Perth (km)	35	Number of Electors	29,706
Area (sq km)	120	Number of Dwellings	18,562
Length of Sealed Roads (km)	452.87	Total Rates Levied	\$49,787,146
Length of Unsealed Roads (km)	1.8	Total Revenue	\$75,403,967
Population	51,746	Number of Employees	434

Map Coordinates

Map 6 - 5B

Suburbs and Localities

Anketell 6167; Bertram 6167; Calista 6167; Casuarina 6167; Hope Valley 6165; Kwinana 6167; Kwinana Beach 6167; Leda 6170; Mandogalup 6167; Medina 6167; Naval Base 6165; Orelia 6167; Parmelia 6167; Postans 6167; The Spectacles 6167; Wandii 6167; Wellard 6170.

Ordinary Council Meetings

Meets monthly.

There are no meetings in January.

Shire of Lake Grace

1 Bishop Street LAKE GRACE, WA 6353
ABN 80 159 221 021



Band 4
Telephone (08) 9890 2500

Email shire@lakegrace.wa.gov.au
www.lakegrace.wa.gov.au

President

Len Armstrong

Deputy President

Steve Hunt

Councillors

Len Armstrong (2027)
Steve Hunt (2029)
Jennifer Roche (2029)
Debrah Clarke (2027)
Benjamin Hyde (2029)
Roz Lloyd (2027)
Anton Kuchling (2029)

Executive Team

Chief Executive Officer

Alan George

Manager Infrastructure Services

Craig Elefsen

Deputy Chief Executive Officer

Aaron Wooldridge

Manager Corporate Services

Tegan Hall

Council Statistics 2024-25

Distance from Perth (km)	345	Number of Electors	908
Area (sq km)	11,890	Number of Dwellings	743
Length of Sealed Roads (km)	259	Total Rates Levied	\$5,146,844
Length of Unsealed Roads (km)	2,167	Total Revenue	\$10,689,742
Population	1,265	Number of Employees	42

Map Coordinates
Map 3 - 3F

Suburbs and Localities

Lake Grace 6353; Lake King 6356; Newdegate 6355; Pingaring 6357; Varley 6355.

Ordinary Council Meetings

Meets fourth Wednesday of each month.



Shire of Laverton

9 MacPherson Place LAVERTON, WA 6440
ABN 50 942 408 557



Band 3
Telephone (08) 9031 1202

Email reception@laverton.wa.gov.au
www.laverton.wa.gov.au

President

Patrick Hill

Deputy President

Shaneane Weldon JP

Councillors

Patrick Hill (2029)
Shaneane Weldon (2029)
Robert Wedge (2029)
Paul Ovans (2027)
Mark Pedder (2027)
Rex Weldon (2027)
Brandon Conway-Cox (2027)

Executive Team

Chief Executive Officer

Phil Marshall

Deputy Chief Executive Officer

Jackie Hawkins

Manager Works & Services

Peter Kerp

Council Statistics 2024-25

Distance from Perth (km)	956	Number of Electors	311
Area (sq km)	183,198	Number of Dwellings	160
Length of Sealed Roads (km)	161.2	Total Rates Levied	\$7,500,968
Length of Unsealed Roads (km)	4,327.50	Total Revenue	\$16,322,885
Population	1,009	Number of Employees	25

Map Coordinates
Map 1 - 5E

Suburbs and Localities

Cosmo Newberry 6440; Laverton 6440; Mt Margaret 6440; Mulga Queen 6440.

Ordinary Council Meetings

Meets on the fourth Thursday of each month.

Shire of Leonora

16 Tower Street LEONORA, WA 6438
ABN 15 961 454 076



Band 3
Telephone (08) 9037 6044

Email admin@leonora.wa.gov.au
www.leonora.wa.gov.au

President

Peter Craig

Deputy President

Ross Norrie

Councillors

Peter Craig (2027)
Ross Norrie (2027)
Fifi Harris (2027)
Naomi Sprigg Dos Santos (2029)
Alex Taylor (2029)
Tanya Nardone (2029)
Cheryl Cotterill (2029)

Executive Team

Chief Executive Officer

Ty Matson

Manager Works and Services

Tim Bell

Manager Community Services

Alex Baxter

Manager Business Services

Kiara Lord

Council Statistics 2024-25

Distance from Perth (km)	832	Number of Electors	459
Area (sq km)	31,743	Number of Dwellings	815
Length of Sealed Roads (km)	363	Total Rates Levied	\$9,803,032
Length of Unsealed Roads (km)	1,213	Total Revenue	\$15,732,303
Population	1,588	Number of Employees	43

Map Coordinates
Map 1 - 5C

Suburbs and Localities

Agnew 6435; Gwalia; Leinster 6437; Leonora 6438; Malcolm.

Ordinary Council Meetings

Meets on the third Tuesday of each month at 9:30am.

City of Mandurah

3 Peel Street MANDURAH, WA 6210
ABN 43 188 356 365



Band 1
Telephone (08) 9550 3777

Email council@mandurah.wa.gov.au
www.mandurah.wa.gov.au

Mayor

Amber Kearns (2029)

Deputy Mayor

Jess Smith

Councillors

Coastal Ward
Jess Smith (2027)
Jacob Cumberworth (2027)
Owen Mulder (2029)
East Ward
Shannon Wright (2027)
Daniel Wilkins (2029)
Jenny Green (2029)

North Ward

Caroline Knight (2027)
Ahmed Zilani (2027)
Peter Jackson (2029)

Town Ward

Ryan Burns (2029)

Council Statistics 2024-25

Distance from Perth (km)	72	Number of Electors	73,788
Area (sq km)	173.5	Number of Dwellings	48,563
Length of Sealed Roads (km)	794	Total Rates Levied	\$98,056,579
Length of Unsealed Roads (km)	0.82	Total Revenue	\$147,553,171
Population	104,360	Number of Employees	711

Map Coordinates
Map 3 - 3A

Suburbs and Localities

Bouvard 6211; Clifton 6211; Coodanup 6210; Dawesville 6211; Dudley Park 6210; Erskine 6210; Falcon 6210; Greenfields 6210; Halls Head 6210; Herron 6211; Lakelands 6180; Madora Bay 6210; Mandurah 6210; Meadow Springs 6210; Parklands 6180; San Remo 6210; Silver Sands 6210; Wannanup 6210.

Ordinary Council Meetings

Meets fourth Tuesday each month at 5:30pm.

Shire of Manjimup

37-39 Rose Street MANJIMUP, WA 6258
ABN 36 453 349 691



Band 2
Telephone (08) 9771 7777

Email info@manjimup.wa.gov.au
www.manjimup.wa.gov.au

President

Donelle Buegge (2027)

Deputy President

Steve Miolin (2027)

Councillors

Rural Ward

Julie Bettink (2029)

Andy Burns (2027)

Brayden Daniele (2027)

Jennifer Willcox (2029)

Urban Ward

Steve Miolin (2027)

Jayde Darin (2027)

Wade De Campo (2029)

Heidi Tempa (2029)

Executive Team

Chief Executive Officer

Ben Rose

Director Development Services

Jason Giadresco

Director Business Services

Greg Lockwood

Director Infrastructure Services

Catherine Mills

Director Community Services

Gail Ipsen Cutts

Council Statistics 2024-25

Distance from Perth (km)	307	Number of Electors	6,963
Area (sq km)	7,028	Number of Dwellings	5,255
Length of Sealed Roads (km)	512	Total Rates Levied	\$11,922,557
Length of Unsealed Roads (km)	900	Total Revenue	\$31,459,957
Population	9,523	Number of Employees	178

Map Coordinates

Map 3 - 5B

Suburbs and Localities

Bordered in the north by Palgarup, the west by Yeagaurup, the east by Lake Muir and the south by Broke. For the full list, please refer to page 84.

Ordinary Council Meetings

Ordinary Council Meetings are held on the fourth Tuesday of each month from February to November. The December Ordinary Council Meeting is held on the third Tuesday of the month. There is no Ordinary Council Meeting held in January.



Shire of Meekatharra

54 Main Street MEEKATHARRA, WA 6642
ABN 12 467 571 602



Band 3
Telephone (08) 9980 0600

Email shire@meekatharra.wa.gov.au
www.meekatharra.wa.gov.au

President

Harvey Nichols

Deputy President

Mark Smith

Councillors

Harvey Nichols (2027)

Mark Smith (2027)

Barkley Day (2027)

Matthew Hall (2029)

Maurice Anderson (2029)

Adrian Moses (2029)

Judith Holden (2027)

Executive Team

Chief Executive Officer

Nathan Cain

Deputy Chief Executive Officer

Antonio Giometti

Manager Works

Vacant

Manager Community

Pema Chhunzom

Council Statistics 2024-25

Distance from Perth (km)	756	Number of Electors	411
Area (sq km)	100,188	Number of Dwellings	276
Length of Sealed Roads (km)	189	Total Rates Levied	\$7,093,746
Length of Unsealed Roads (km)	1,632	Total Revenue	\$14,717,302
Population	1,286	Number of Employees	29

Map Coordinates

Map 1 - 4C

Suburbs and Localities

Meekatharra 6642; Nannine 6642; Peak Hill 6642.

Ordinary Council Meetings

Meets third Saturday of each month except December. Please check the Shire website for confirmed dates.

City of Melville

10 Almondbury Road BOORAGOON, WA 6154
ABN 81 152 433 900



Band 1
Telephone (08) 9364 0666

Email melinfo@melville.wa.gov.au
www.melvillecity.com.au

President

Katy Mair (2027)

Deputy Mayor

Matthew Woodall

Councillors

Applecross/Mount Pleasant Ward

Clive Ross (2029)

Daniel Lim (2027)

Bateman/Kardinya/Murdoch Ward

Nicole Robins (2029)

Soo Hong (2027)

Bicton/Attadale/Alfred Cove Ward

George Panayotou (2029)

Glynis Barber (2027)

Bull Creek/Leeming Ward

Matthew Woodall (2027)

Jennifer Spanbroek (2029)

Central Ward

Crawford Yorke (2029)

Scott Green (2027)

Palmyra/Melville/Willagee Ward

Karen Wheatland (2029)

Michael McGoldrick (2027)

Executive Team

Chief Executive Officer

Gail Bowman

Director Corporate Services

Gary Tuffin

Director Environment and Infrastructure

Jim Coten

Director Community Development

Meriel Pickering

Director Planning

Peter Varelis

Director Legal, Risk & Governance

Mustafa Yildiz

Council Statistics 2024-25

Distance from Perth (km)	8	Number of Electors	73,038
Area (sq km)	53	Number of Dwellings	42,460
Length of Sealed Roads (km)	560	Total Rates Levied	\$101,990,815
Length of Unsealed Roads (km)	0	Total Revenue	\$125,102,118
Population	106,845	Number of Employees	524

Map Coordinates

Map 6 - 4B

Suburbs and Localities

Alfred Cove 6154; Applecross 6153; Ardrross 6153; Attadale 6156; Bateman 6150; Bicton 6157; Booragoon 6154; Brentwood 6153; Bull Creek 6149; Kardinya 6163; Leeming (part) 6149; Melville 6156; Mt Pleasant 6153; Murdoch 6150; Myaree 6154; Palmyra 6157; Willagee 6156; Winthrop 6150.

Ordinary Council Meetings

Meets every third Tuesday of the month, except January.



Shire of Menzies

124 Shenton Street MENZIES, WA 6436
ABN 70 799 264 783



Band 4
Telephone (08) 9024 2041

Email admin@menzies.wa.gov.au
www.menzies.wa.gov.au

President

Paul Warner (2029)

Deputy President

Sudhir Sudhir (2027)

Councillors

Paul Warner (2029)

Sudhir Sudhir (2027)

Ian Baird (2027)

Kristie-Lee Tucker (2027)

Jill Dwyer (2029)

Sue Wessely (2029)

Andrew Tucker (2029)

Executive Team

Chief Executive Officer

Rob Stewart

Works Manager

Garth Marland

Chief Financial Officer

Kristy Van Kuyl

Community Development Manager

Sean McGay

Executive Officer

Maureen Yulo-Uy

Council Statistics 2024-25

Distance from Perth (km)	730	Number of Electors	214
Area (sq km)	124,635	Number of Dwellings	229
Length of Sealed Roads (km)	119	Total Rates Levied	\$4,645,000
Length of Unsealed Roads (km)	2,061	Total Revenue	\$8,724,000
Population	524	Number of Employees	19

Map Coordinates

Map 1 - 6D

Suburbs and Localities

Kookynie, 6431; Menzies, 6436; Morapoi, 6431; Tjuntjuntjarra 6431.

Ordinary Council Meetings

Meets last Thursday of each month.



Shire of Merredin

Cnr King & Barrack Street MERREDIN, WA 6415
ABN 87 065 676 484



Band 3
Telephone (08) 9041 1611

Email admin@merredin.wa.gov.au
www.merredin.wa.gov.au

President

Donna Crook

Deputy President

Phil Van Der Merwe

Councillors

Donna Crook (2029)
Renee Manning (2027)
Paul Boehme (2029)
Hayley Billing (2027)
Peter Madigan (2027)
Lisa O'Neill (2029)
Phil Van Der Merwe (2027)

Executive Team

Chief Executive Officer

Craig Watts

Executive Manager Corporate Services

Leah Boehme

Executive Manager Infrastructure Services

Vacant

Executive Manager Strategy & Community

Codi Brindley-Mullen

Council Statistics 2024-25

Distance from Perth (km)	262	Number of Electors	2,276
Area (sq km)	3,296	Number of Dwellings	1,632
Length of Sealed Roads (km)	565	Total Rates Levied	\$5,571,888
Length of Unsealed Roads (km)	866	Total Revenue	\$8,347,561
Population	3,268	Number of Employees	47

Map Coordinates
Map 2 - 6E

Suburbs and Localities

Burracoppin 6421; Goomarin 6415; Hines Hill 6413; Korbel 6415; Merredin 6415; Muntadgin 6420; Nangeenan 6414; Nokanning 6415; Norpa 6415; Nukarni 6480; South Burracoppin 6421; Tandegin 6415.

Ordinary Council Meetings

Meets on the fourth Tuesday of each month at 5:00pm, except December (second Tuesday).



Shire of Mingenew

21 Victoria Street MINGENEW, WA 6522
ABN 41 454 990 790



Band 4
Telephone (08) 9928 1102

Email enquiries@mingenew.wa.gov.au
www.mingenew.wa.gov.au

President

Hellene McTaggart

Deputy President

Jonathan Holmes

Councillors

Hellene McTaggart (2027)
Jonathan Holmes (2029)
Justin Bagley (2027)
Rick Starick (2027)
Naomi Obst (2029)
Vacant (2027)
Vacant (2029)

Executive Team

Chief Executive Officer

Matt Fanning

Manager Corporate Services

Helen Sternick

Works Manager

Shane Noon

Manager Governance and Community

Erin Greaves

Council Statistics 2024-25

Distance from Perth (km)	378	Number of Electors	290
Area (sq km)	1,939	Number of Dwellings	250
Length of Sealed Roads (km)	270	Total Rates Levied	\$2,682,884
Length of Unsealed Roads (km)	318	Total Revenue	\$5,601,244
Population	407	Number of Employees	20

Map Coordinates
Map 2 - 4B

Suburbs and Localities

Mingenew 6522; Yandanooka 6522.

Ordinary Council Meetings

Meets the third Wednesday in February, March, May, June, August, September, October, November; The fourth Wednesday in April and July; and the second Wednesday in December.



Shire of Moora

34 Padbury Street MOORA, WA 6510
ABN 45 433 615 491



Band 3
Telephone (08) 9651 0000

Email shire@moora.wa.gov.au
www.moora.wa.gov.au

President

Ken Seymour

Deputy President

Lyn Hamilton

Councillors

Ken Seymour (2029)
Lyn Hamilton (2029)
Alan Phillips (2029)
Denise Clydesdale-Gebert (2027)
Mikayla James (2029)
Steve Gilbert (2027)
Troy Dugan (2027)
Vacant (2027)
Vacant (2029)

Executive Team

Chief Executive Officer

Gavin Robins

Deputy Chief Executive Officer

Bob Hoogland

Executive Manager Corporate Services, Governance and Policy

Nerea Ugarte

Manager Corporate Services

Hayka Ulferts

Manager Community Development and Stakeholder Services

Amy Watts

Manager Engineering Services

Keith Dickerson

Manager Infrastructure Services

Sai Katam

Manager Emergency Services

Patrick Willcocks

Council Statistics 2024-25

Distance from Perth (km)	172	Number of Electors	1,710
Area (sq km)	3,788	Number of Dwellings	1,208
Length of Sealed Roads (km)	373	Total Rates Levied	\$4,844,188
Length of Unsealed Roads (km)	611	Total Revenue	\$10,794,763
Population	2,292	Number of Employees	62

Map Coordinates
Map 2 - 5C

Suburbs and Localities

Bindi Bindi 6574; Coomberdale 6512; Koojan 6510; Milling 6575; Moora 6510; Watheroo 6513.

Ordinary Council Meetings

Meets fourth Wednesday of each month at 5:30pm, with the exceptions of January (no meeting) and December (second Wednesday).

Shire of Morawa

26 Winfield Street MORAWA, WA 6623
ABN 95 047 014 897



Band 4
Telephone (08) 9971 1204

Email admin@morawa.wa.gov.au
www.morawa.wa.gov.au

President

Karen Chappel AM JP

Deputy President

Ken Stokes

Councillors

Karen Chappel AM JP (2029)
Ken Stokes (2029)
Grant Chadwick (2027)
Mark Coaker (2029)
Diana North (2027)
Dean Clemson (2027)
Naomi Francis (2029)

Executive Team

Chief Executive Officer

Marty Symmons

Executive Manager Corporate & Community Services

Brad Douglas

Manager works & Services

Graeme Hedditch

Council Statistics 2024-25

Distance from Perth (km)	370	Number of Electors	406
Area (sq km)	3,516	Number of Dwellings	596
Length of Sealed Roads (km)	970	Total Rates Levied	3.08M
Length of Unsealed Roads (km)	815	Total Revenue	7.24M
Population	660	Number of Employees	34

Map Coordinates
Map 2 - 3B

Suburbs and Localities

Canna 6627; Gutha 6623; Koolanooka 6623; Merkanooka 6625; Morawa 6623; Pintharuka 6623

Ordinary Council Meetings

Meets last Tuesday of each month and third week in December, excluding January.



Town of Mosman Park

1 Memorial Drive, MOSMAN PARK, WA 6012
ABN 69 796 832 473



Band 3
Telephone (08) 9383 6600

Email admin@mosmanpark.wa.gov.au
www.mosmanpark.wa.gov.au

Mayor

Paul Shaw
Deputy Mayor
Andrew Maurice

Councillors

Paul Shaw (2029)
Andrew Maurice (2029)
Andrew Baird (2027)
Russell Armstrong (2027)
Sarah Corbyn (2027)
Nick Lonie (2029)
Emily Orrell (2029)

Executive Team

Chief Executive Officer
Natalie Martin Goode
Director of Community Planning and Place
Ross Minett
Director of Operations
Pierre Quesnel
Director of Corporate Services
Raad Cerinich

Council Statistics 2024-25

Distance from Perth (km)	14	Number of Electors	6,538
Area (sq km)	4	Number of Dwellings	3961
Length of Sealed Roads (km)	52	Total Rates Levied	\$11,572,234
Length of Unsealed Roads (km)	0	Total Revenue	\$16,006,355
Population	9,169	Number of Employees	54

Map Coordinates
Map 5 - 5B

Suburbs and Localities
Mosman Park 6012.

Ordinary Council Meetings
Meets fourth or fifth Tuesday of each month at 6.00pm.



Shire of Mount Magnet

Lot 163 Hepburn Street MOUNT MAGNET, WA 6638
ABN 14 556 214 295



Band 4
Telephone (08) 9963 3000

Email shire@mtmagnet.wa.gov.au
www.mtmagnet.wa.gov.au

President

Jorgen Jensen

Deputy President

Jason Homewood

Councillors

Jorgen Jensen (2029)
Jason Homewood (2029)
James McGorman (2029)
Cecilia Kelly (2027)
Karen Williams (2027)
Mick Madden (2029)
Ian Black (2027)

Executive Team

Chief Executive Officer
Tralee Cable
Deputy Chief Executive Officer
Jack Smith
Works Manager
Jamie Wride
Environmental Health
William (Bill) Atyeo
Executive Officer Corporate Services
Lauren Winmar

Council Statistics 2024-25

Distance from Perth (km)	567	Number of Electors	219
Area (sq km)	13,877	Number of Dwellings	351
Length of Sealed Roads (km)	25.8	Total Rates Levied	\$2,732,572
Length of Unsealed Roads (km)	620.6	Total Revenue	\$7,922,010
Population	653	Number of Employees	30

Map Coordinates
Map 1 - 5B

Suburbs and Localities
Lennonville 6638 (historic site); Mount Magnet 6638; Painesville 6638 (historic site),
Boogardie 6638 (historic site), Daggar Hills 6638 (historic site).

Ordinary Council Meetings
Meets last Wednesday of each month at 5.00pm.

Shire of Mount Marshall

71 Monger Street BENCUBBIN, WA 6477
ABN 36 423 605 320



Band 4
Telephone (08) 9685 1202

Email admin@mtmarshall.wa.gov.au
www.mtmarshall.wa.gov.au

President

Tony Sachse

Deputy President

Nick Gillett

Councillors

Tony Sachse (2027)
Nick Gillett (2027)
Megan Beagley (2029)
Tanya Gibson (2027)
Ian Sanders (2029)
Stuart Putt (2029)
Deanne Morgan (2029)

Executive Team

Chief Executive Officer
Ben McKay
Coordinator of Corporate Services
Nadine Richmond
Coordinator of Community Development
Georgina McKay
Regulatory Officer
Breanna Brophy
Senior Finance Officer
Paula Harris

Council Statistics 2024-25

Distance from Perth (km)	273	Number of Electors	368
Area (sq km)	10,134	Number of Dwellings	284
Length of Sealed Roads (km)	307	Total Rates Levied	\$1,728,699
Length of Unsealed Roads (km)	1,440	Total Revenue	\$6,929,239
Population	459	Number of Employees	26

Map Coordinates
Map 2 - 5D

Suburbs and Localities
Bencubbin 6477; Beacon 6472; Cleary 6472; Gabbin 6476; Welbungin 6477;
Wialki 6473

Ordinary Council Meetings
Meets third Tuesday of each month (except January) at 10am.



Shire of Mukinbudin

15 Maddock Street MUKINBUDIN, WA 6479
ABN 65 627 391 050



Band 4
Telephone (08) 9047 2100

Email admin@mukinbudin.wa.gov.au
www.mukinbudin.wa.gov.au

President

Gary Shadbolt

Deputy President

Ashley Walker

Councillors

Gary Shadbolt (2027)
Ashley Walker (2027)
Geoff Bent (2029)
Ann Brandis (2029)
Andreas Dagelet (2029)
Callum McGlashan (2027)
Sandie Ventris (2029)

Executive Team

Chief Executive Officer
Tanika McLennan
Deputy Chief Executive Officer
Renee Jenkin
Works Supervisor
Craig Powell
Manager of Corporate Services
Lucia Scari

Council Statistics 2024-25

Distance from Perth (km)	295	Number of Electors	363
Area (sq km)	3,414	Number of Dwellings	320
Length of Sealed Roads (km)	203.8	Total Rates Levied	\$1,626,500
Length of Unsealed Roads (km)	732	Total Revenue	\$8,146,178
Population	578	Number of Employees	27

Map Coordinates
Map 2 - 5E

Suburbs and Localities
Bonnie Rock 6479; Dandanning 6479; Karloning 6479; Lake Brown 6479;
Mukinbudin 6479; Wilgoyne 6479.

Ordinary Council Meetings
Meets third Tuesday of each month except January.

Shire of Mundaring

7000 Great Eastern Highway MUNDARING, WA 6073
ABN 20 431 487 930



Band 2
Telephone (08) 9290 6666

Email shire@mundaring.wa.gov.au
www.mundaring.wa.gov.au

President

Paige McNeil (2027)

Deputy President

Luke Ellery (2029)

Councillors

Central Ward

Prapti Mehta (2027)

Toni Strutt (2029)

East Ward

John Daw (2027)

Dave Grills (2029)

South Ward

Luke Ellery (2029)

Ben Heptinstall (2027)

West Ward

Jo Cicchini (2029)

Matt Woods (2027)

Executive Team

Chief Executive Officer

Jason Whiteaker

Director Corporate Services

Garry Bird

Director Built & Natural Environment

Shane Purdy

Director Place & Community

Megan Griffiths

Council Statistics 2024-25

Distance from Perth (km)	35	Number of Electors	30,229
Area (sq km)	645	Number of Dwellings	15,315
Length of Sealed Roads (km)	676	Total Rates Levied	\$35,748,896
Length of Unsealed Roads (km)	77	Total Revenue	\$60,291,562
Population	42,327	Number of Employees	258

Map Coordinates

Map 6 - 3D

Suburbs and Localities

Bailup 6082; Beechina 6556; Bellevue (part) 6056; Boya 6056; Chidlow 6556; Darlington 6070; Glen Forrest 6071; Gorrie 6556; Greenmount 6056; Helena Valley 6056; Hovea 6071; Mahogany Creek 6072; Malmalling 6556; Midvale (part) 6056; Mt Helena 6082; Mundaring 6073; Parkerville 6081; Sawyers Valley 6074; Stoneville 6081; Swan View (part) 6056; The Lakes 6562; Woorloo 6558.

Ordinary Council Meetings

Meets second Tuesday of each month except January when it meets the fourth Tuesday.

Shire of Murchison

3007 Carnarvon-Mullewa Road MURCHISON, WA 6630
ABN 63 002 218 762



Band 4
Telephone (08) 9963 7999

Email admin@murchison.wa.gov.au
www.murchison.wa.gov.au

President

Rosco Foulkes-Taylor

Deputy President

Greydon Mead

Councillors

Rosco Foulkes-Taylor (2027)

Andrew Whitmarsh (2027)

Quentin Fowler (2027)

Emma Foulkes-Taylor (2029)

Greydon Mead (2029)

Paul Squires (2029)

Executive Team

Chief Executive Officer

Bill Boehm

Works Manager

William Herold

Community Manager

Bec Fogarty

Tourism Support & Recreational Officer

Rachel Evans

Finance Officer

Milton Shaji

Council Statistics 2024-25

Distance from Perth (km)	669	Number of Electors	58
Area (sq km)	49,500	Number of Dwellings	72
Length of Sealed Roads (km)	230	Total Rates Levied	\$714,054
Length of Unsealed Roads (km)	1,942	Total Revenue	\$16,337,010
Population	101	Number of Employees	19

Map Coordinates

Map 1 - 5B

Suburbs and Localities

Murchison Settlement 6630; Pia Wadjari Community 6630.

Ordinary Council Meetings

Meets fourth Thursday of each month except January.

Shire of Murray

1915 Pinjarra Road PINJARRA, WA 6208
ABN 16 036 156 261



Band 2
Telephone (08) 9531 7777

Email mailbag@murray.wa.gov.au
www.murray.wa.gov.au

President

Douglas McLarty (2027)

Deputy President

Ange Rogers

Councillors

Ange Rogers (2027)

Geoff Black (2027)

Stewart Carter (2029)

Rob Cashman (2029)

Prue George (2029)

Stuart Kirkham (2029)

Steve Lee (2027)

Nicole Willis (2027)

Executive Team

Chief Executive Officer

Dean Unsworth

Director Planning and Sustainability

Rod Peake

Director Infrastructure Services

Alan Smith

Director Community and Economic Development

Krystal Dawe

Director Corporate Services

Tracie Unsworth

Council Statistics 2024-25

Distance from Perth (km)	83	Number of Electors	15,264
Area (sq km)	1,787	Number of Dwellings	8,195
Length of Sealed Roads (km)	528	Total Rates Levied	\$21,719,656
Length of Unsealed Roads (km)	252	Total Revenue	\$52,063,814
Population	20,563	Number of Employees	200

Map Coordinates

Map 3 - 2B

Suburbs and Localities

Banksiadale 6213; Barragup 6209; Birchmont 6214; Blythwood 6208; Coolup 6214; Dwellingup 6213; Etmilyn 6213; Fairbridge 6208; Furnissdale 6209; Holyoake 6213; Inglehope 6213; Marrinup 6213; Meelon 6208; Myara 6207; Nambelup 6207; Nirimba 6208; North Dandalup 6207; North Pinjarra 6207; North Yunderup 6208; Pinjarra 6208; Point Grey 6208; Ravenswood 6208; Solus 6207; South Yunderup 6208; Stakehill 6181; Teesdale 6213; West Coolup 6214; West Pinjarra 6208; Whittaker 6207.

Ordinary Council Meetings

Meets at 5:30pm on the fourth Thursday of each month, except January.

Shire of Nannup

15 Adam Street NANNUP, WA 6275
ABN 43 038 160 786



Band 4
Telephone (08) 9756 1018

Email nannup@nannup.wa.gov.au
www.nannup.wa.gov.au

President

Tony Dean

Deputy President

Vicki Hansen

Councillors

Tony Dean (2027)

Vicki Hansen (2029)

Cheryle Brown (2027)

Patricia Fraser (2027)

Nancy Tang (2029)

Timothy Sly (2029)

Lynette Curtis (2029)

Executive Team

Chief Executive Officer

David Taylor

Executive Manager Corporate Services & Deputy Chief Executive Officer

Kim Dolzadelli

Executive Manager Operations

Damon Lukins

Council Statistics 2024-25

Distance from Perth (km)	288	Number of Electors	998
Area (sq km)	2,953	Number of Dwellings	1,007
Length of Sealed Roads (km)	161	Total Rates Levied	\$2,178,462
Length of Unsealed Roads (km)	401	Total Revenue	\$5,230,443
Population	1,328	Number of Employees	42

Map Coordinates

Map 3 - 5A

Suburbs and Localities

Barrabup 6275; Bidellia 6275; Carlotta 6275; Cundinup 6275; Darradup 6275; Donnelly River 6275; East Nannup 6275; Jalbarragup 6275; Lake Jasper 6275; Nannup 6275; Nannup Brook 6275; Peerabeelup 6260; Scott River 6275; Scott River East 6275.

Ordinary Council Meetings

Meets fourth Thursday of each month at 4:30pm.

Shire of Narembeen

1 Longhurst Street NAREMBEEN, WA 6369
ABN 48 322 867 806



Band 4
Telephone (08) 9064 7308

Email admin@narembeen.wa.gov.au
www.narembeen.wa.gov.au

President

Holly Cusack

Deputy President

Hannah Bald

Councillors

Holly Cusack (2029)
Hannah Bald (2027)
Chris Bray (2027)
Michael Currie (2029)
Amy Hardham (2027)
Luke Smoker (2029)
Scott Stirrat (2029)

Executive Team

Chief Executive Officer

Rebecca McCall

Executive Manager Corporate Services

Ben Forbes

Executive Manager Infrastructure Services

Ken Markham

Council Statistics 2024-25

Distance from Perth (km)	280	Number of Electors	536
Area (sq km)	3,821	Number of Dwellings	437
Length of Sealed Roads (km)	295	Total Rates Levied	\$2,157,917
Length of Unsealed Roads (km)	1,147	Total Revenue	\$9,610,983
Population	837	Number of Employees	32

Map Coordinates
Map 2 - 7E

Suburbs and Localities

Mt Walker 6369; Narembeen 6369; South Kumminin 6368; Woolocutty 6369.

Ordinary Council Meetings

Meets third Tuesday of each month, except January.



Shire of Narrogin

89 Earl Street NARROGIN, WA 6312
ABN 46 564 581 944



Band 3
Telephone (08) 9890 0900

Email enquiries@narrogin.wa.gov.au
www.narrogin.wa.gov.au

President

Leigh Ballard

Deputy President

Graham Board

Councillors

Leigh Ballard (2029)
Graham Board (2027)
Tim Wiese (2027)
Josh Pomykala (2027)
Murray Fisher (2029)
Clive Bartron (2029)
Roxanne McNab (2029)

Executive Team

Chief Executive Officer

Dale Stewart

Executive Manager Corporate & Community Services

Ian Graham

Executive Manager Development & Regulatory Services

Azhar Awang

Executive Manager Technical & Rural Services

Torre Evans

Council Statistics 2024-25

Distance from Perth (km)	193	Number of Electors	3,424
Area (sq km)	1,630.60	Number of Dwellings	2,497
Length of Sealed Roads (km)	258.3	Total Rates Levied	\$6,040,000
Length of Unsealed Roads (km)	566.3	Total Revenue	\$31,500,000
Population	4,779	Number of Employees	128

Map Coordinates
Map 3 - 3C

Suburbs and Localities

Narrogin township, Narrogin Valley, Boundain, Dumberning, Highbury, Hillside, Minigin, Narrogin Valley, Nomans Lake, Yilliminning (all 6312).

Ordinary Council Meetings

Meets the fourth Wednesday of each month, commencing at 7pm in Council Chambers except January.



City of Nedlands

71 Stirling Highway NEDLANDS, WA 6009
ABN 92 614 728 214



Band 2
Telephone (08) 9273 3500

Email council@nedlands.wa.gov.au
www.nedlands.wa.gov.au

Mayor

Leonie Browner (2029)

Councillors

Eliza Clapin (2029)
Stephen Kobelke (2027)
Charles Pan (2027)
Jenny Mathews (2029)
Glen Ruscoe (2027)
Rachel Kristensen (2029)
Julian Coleman (2029)
Rebecca Coghlan (2027)

Executive Team

Chief Executive Officer

Arthur Kyrn

Director, Corporate Services

Noelene Jennings PSM

Director, Planning & Development

Bruce Thompson

Director, Technical Services

Santosh Amasi

Executive Officer

Thalia Douglas

Council Statistics 2024-25

Distance from Perth (km)	7	Number of Electors	15,758
Area (sq km)	20	Number of Dwellings	8,369
Length of Sealed Roads (km)	155	Total Rates Levied	\$29,821,168
Length of Unsealed Roads (km)	58.2	Total Revenue	\$38,540,312
Population	22,132	Number of Employees	186

Map Coordinates
Map 5 - 3C

Suburbs and Localities

Dalkeith 6009; Karrakatta 6010; Mt Claremont (part) 6010; Nedlands (part) 6009; Floreat (part) 6014; Shenton Park 6008; Swanbourne 6010.

Ordinary Council Meetings

Meets fourth Tuesday of each month at 7:00pm. Information regarding attending Council Meeting, addressing Council and Public Questions can be obtained on the City's website.



Shire of Ngaanyatjaraku

Lot 8 Great Central Road WARBURTON COMMUNITY, WA 6430
ABN 68 473 832 196



Band 4
Telephone (08) 8956 7966

Email mail@ngaanyatjaraku.wa.gov.au
www.ngaanyatjaraku.wa.gov.au

President

Damian McLean

Deputy President

Preston Thomas

Councillors

Damian McLean (2027)
Preston Thomas (2029)
Joylene Frazer (2027)
Debra Frazer (2027)
Julie Porter (2029)

Executive Team

Chief Executive Officer

David Mosel

Governance Manager

Tania Baldock

Building/Property Maintenance Officer

Marsel Toska Phillip O'Loughlin

Roads Officer

Elves Brites

Environmental Health and Building Surveyor

Vacant

Administration Coordinator

Tammie Green

Acting Finance Manager

Max Parr

Human Resource Coordinator

Michelle Roberts

Council Statistics 2024-25

Distance from Perth (km)	1,524	Number of Electors	897
Area (sq km)	159,948	Number of Dwellings	599
Length of Sealed Roads (km)	59	Total Rates Levied	\$489,127
Length of Unsealed Roads (km)	1,503	Total Revenue	\$11,142,660
Population	1,358	Number of Employees	8

Map Coordinates
Map 1 - 4E

Suburbs and Localities

Blackstone (Papulankutja) 0872; Jameson (Mantamaru) 0872; Kanpa 6431; Patjarr 0872; Tjirrkarli 0872; Tjukurla 0872; Wanarn 0872; Warburton 6431; Warakurna 0872; Wingellina (Irrunytju) 0872.

Ordinary Council Meetings

Last Wednesday of each month except January (no meeting) and December 1 week early.



Shire of Northam

395 Fitzgerald Street NORTHAM, WA 6401
ABN 42 826 617 380



Band 2
Telephone (08) 9622 6100

Email records@northam.wa.gov.au
www.northam.wa.gov.au

President

Chris Antonio (2027)

Deputy President

Attila Mencshelyi

Councillors

Central Ward

Attila Mencshelyi (2029)

East Ward

Michael Ryan (2029)

Julie Williams (2027)

Des Hughes (2029)

Chris Poulton (2027)

Maria Girak (2027)

West Ward

Lisa Biglin (2029)

Executive Team

Chief Executive Officer

Debbie Terelinck

Executive Manager Corporate Services

Andrew Streets

Executive Manager Development & Community Services

Chadd Hunt

Executive Manager Engineering Services

Paul Devic

Council Statistics 2024-25

Distance from Perth (km)	96	Number of Electors	8,540
Area (sq km)	1,432	Number of Dwellings	5,350
Length of Sealed Roads (km)	480	Total Rates Levied	\$12,621,774
Length of Unsealed Roads (km)	291	Total Revenue	\$26,472,517
Population	12,416	Number of Employees	136

Map Coordinates

Map 2 - 6C

Suburbs and Localities

Northam 6401; Clackline 6564; Jennapullin 6401; Meenar 6401; Wundowie 6560; Spencers Brook 6401; Muluckine 6401; Malabaine 6401; Bakers Hill 6562; Muresk 6401; Woottating 6562; Burlong 6401; Grass Valley 6403; Southern Brook 6401; Mokine 6401; Katrine 6401.

Ordinary Council Meetings

Council Forums are held the third Wednesday of each month except January. Ordinary Council Meetings are held on the fourth Wednesday of each month.



Shire of Northampton

199 Hampton Road NORTHAMPTON, WA 6535
ABN 13 596 797 267



Band 3
Telephone (08) 9934 1202

Email council@northampton.wa.gov.au
www.northampton.wa.gov.au

President

Liz Sudlow

Deputy President

Timothy Hay

Councillors

Liz Sudlow (2027)

Timothy Hay (2029)

Chad Smith (2029)

Des Pike (2029)

Karl Suckling (2027)

Roslyn Suckling (2027)

Richard Burges (2027)

Executive Team

Chief Executive Officer

Andrew Campbell

Executive Manager Community, Development and Regulation

Brian Robinson

Executive Manager Works and Technical Services

Jamie Muir

Manager Financial Services

Leanne Rowe

Manager Corporate Services

Michelle Allen

Manager Parks and Gardens

Spencer Roberts

Council Statistics 2024-25

Distance from Perth (km)	475	Number of Electors	2,294
Area (sq km)	12,499	Number of Dwellings	2,361
Length of Sealed Roads (km)	378	Total Rates Levied	\$5,428,050
Length of Unsealed Roads (km)	928	Total Revenue	\$10,845,553
Population	3,227	Number of Employees	42

Map Coordinates

Map 2 - 2A

Suburbs and Localities

Ajana 6532; Binnu 6532; Horrocks Beach 6535; Isseka 6535; Kalbarri 6536; Northampton 6535; Port Gregory 6535.

Ordinary Council Meetings

Meets third Thursday of each month except for January.



Shire of Nungarin

62 Railway Avenue NUNGARIN, WA 6490
ABN 89 098 923 408



Band 4
Telephone (08) 9046 5006

Email cso1@nungarin.wa.gov.au
www.nungarin.wa.gov.au

President

Pippa de Lacy

Deputy President

Gary Coumbe

Councillors

Pippa de Lacy (2027)

Gary Coumbe (2029)

Kerry Dayman (2027)

Adam Eksanow (2027)

Bill Lee (2027)

Beau Wegner (2029)

Carl Stobie (2029)

Executive Team

Chief Executive Officer

David Nayda

Manager of Corporate Services

Selina Sergeant

Manager of Works and Services

David Dhu

Council Statistics 2024-25

Distance from Perth (km)	280	Number of Electors	153
Area (sq km)	1,145	Number of Dwellings	134
Length of Sealed Roads (km)	248.8	Total Rates Levied	\$718,628
Length of Unsealed Roads (km)	390.4	Total Revenue	\$2,277,383
Population	240	Number of Employees	14

Map Coordinates

Map 2 - 6D

Suburbs and Localities

Elabbin 6490; Kwelkan 6490; Nungarin 6490.

Ordinary Council Meetings

Meets third Wednesday of each month.

Shire of Peppermint Grove

1 Leake Street PEPPERMINT GROVE, WA 6011
ABN 59 760 970 579



Band 4
Telephone (08) 9286 8600

Email admin@peppermintgrove.wa.gov.au
www.peppermintgrove.wa.gov.au

President

Karen Farley SC

Deputy President

Patrick Dawkins

Councillors

Karen Farley SC (2029)

Patrick Dawkins (2029)

Charles Hohnen (2029)

Peter Macintosh (2027)

Emerald Bond (2027)

Jessamy Mahony (2027)

David Singleton (2029)

Executive Team

Chief Executive Officer

Don Burnett

Manager, Development Services

Joel Gajic

Manager, Infrastructure Services

Darren McBride

Manager, Corporate and Community Services

Jeremy Clapham

Coordinator, Library Services

Lance Hopkinson

Council Statistics 2024-25

Distance from Perth (km)	13	Number of Electors	1,178
Area (sq km)	1.1	Number of Dwellings	617
Length of Sealed Roads (km)	11	Total Rates Levied	\$3,768,005
Length of Unsealed Roads (km)	0	Total Revenue	\$4,453,878
Population	1,597	Number of Employees	21

Map Coordinates

Map 5 - 4B

Suburbs and Localities

Peppermint Grove 6011.

Ordinary Council Meetings

Meets fourth Tuesday of each month (except in December which is the third Tuesday and in January when council is in recess).

Shire of Perenjori

56 Fowler Street PERENJORI, WA 6620
ABN 68 267 899 822



Band 4
Telephone (08) 9973 0100

Email reception@perenjori.wa.gov.au
www.perenjori.wa.gov.au

President

Jude Sutherland (2027)

Deputy President

Daniel Bradford (2027)

Councillors

Andrew Fraser (2027)
Brian Campbell (2027)
Dakota Curtin (2029)
Leslie Hepworth (2029)
Roger Dring (2029)

Executive Team

Chief Executive Officer

Clinton Strugnell

Manager Infrastructure Services

Marty Noordhof

Governance Officer

Bianca Plug

Manager Corporate Community Services

Nola Comerford

Finance Manager

Ally Bryant

City of Perth

27 St Georges Terrace PERTH, WA 6000
ABN 83 780 118 628



Band 1
Telephone (08) 9461 3333

Email info@cityofperth.wa.gov.au
www.perth.wa.gov.au

Lord Mayor

Bruce Reynolds (2027)

Deputy Lord Mayor

David Goncalves

Councillors

David Goncalves (2027)
Raj Doshi (2027)
Liam Gobbert (2029)
Victor Ko (2029)
Catherine Lezer (2027)
Lisa Ma (2027)
Adam Pacan (2029)
Chris Patton (2029)

Executive Team

Chief Executive Officer

Michelle Reynolds

General Manager, Community Development

Wendy Attenborough

General Manager, Infrastructure and Operations

Allan Mason

General Manager, Corporate Services

Paul White

General Manager, Planning and Sustainability

Maria Cooke

General Manager, Commercial Services

Steve Holden

General Manager, Engagement and Activation

Kelly Townson

Council Statistics 2024-25

Distance from Perth (km)	0	Number of Electors	14,357
Area (sq km)	20	Number of Dwellings	20,867
Length of Sealed Roads (km)	110	Total Rates Levied	\$107,884,348
Length of Unsealed Roads (km)	0	Total Revenue	\$236,314,106
Population	34,624	Number of Employees	654

Map Coordinates

Map 5 - 3D

Suburbs and Localities

Crawley (part) 6009; East Perth (part) 6004; Northbridge (part) 6003; Perth City 6000; West Perth (part) 6005.

Ordinary Council Meetings

Council meets last Tuesday of each month.

Shire of Pingelly

17 Queen Street PINGELLY, WA 6308
ABN 30 389 182 782



Band 4
Telephone (08) 9887 1066

Email admin@pingelly.wa.gov.au
www.pingelly.wa.gov.au

President

Jackie McBurney

Deputy President

Peter Wood

Councillors

Jackie McBurney (2029)
Peter Wood (2029)
Bryan Hotham (2029)
Clinton Cheney (2027)
Angela Trethewey (2027)
Danielle Summers (2029)
Robert Howell (2027)

Executive Team

Chief Executive Officer

Andrew Dover

Executive Manager Works

Mike Hudson

Manager Finance

Luca Beretta

Governance and Executive Officer

Storm Nyssen

Council Statistics 2024-25

Distance from Perth (km)	158	Number of Electors	866
Area (sq km)	1,294	Number of Dwellings	605
Length of Sealed Roads (km)	211	Total Rates Levied	\$2,514,615
Length of Unsealed Roads (km)	376	Total Revenue	\$4,937,692
Population	1,067	Number of Employees	28

Map Coordinates

Map 3 - 2C

Suburbs and Localities

Dattening 6308; Moorumbine 6308; Pingelly 6308.

Ordinary Council Meetings

Meets third Wednesday of each month with the exception of December where the meeting is held on the second Tuesday of the month. No meeting in January.

Shire of Plantagenet

22-24 Lowood Road MOUNT BARKER, WA 6324
ABN 29 084 782 574



Band 3
Telephone (08) 9892 1111

Email info@sop.wa.gov.au
www.plantagenet.wa.gov.au

President

Len Handasyde (2029)

Deputy President

Josh Liebeck (2027)

Councillors

Len Handasyde (2029)
Josh Liebeck (2027)
Brett Bell (2029)
Rosie Brown (2027)
Ken Clements (2027)
Andrew Fraser (2029)
Marie O'Dea (2029)
Warren Sheard (2027)
Kim Tyrer (2029)

Executive Team

Chief Executive Officer

Julian Murphy

Executive Manager Corporate and Community Services

Anthony Middleton

Executive Manager Infrastructure and Assets

Kevin Hemmings

Executive Manager Development and Regulatory Services

André Pinto

Council Statistics 2024-25

Distance from Perth (km)	359	Number of Electors	4,194
Area (sq km)	4,875	Number of Dwellings	2,672
Length of Sealed Roads (km)	456	Total Rates Levied	\$8,184,301
Length of Unsealed Roads (km)	979	Total Revenue	\$15,177,204
Population	5,734	Number of Employees	119

Map Coordinates

Map 3 - 5D

Suburbs and Localities

Kendenu 6323; Mount Barker 6324; Narrikup 6326; Porongurup 6324; Rocky Gully 6397.

Ordinary Council Meetings

Meets on the fourth Tuesday of each month.



Town of Port Hedland

13 McGregor Street Civic Centre PORT HEDLAND, WA 6721
ABN 19 220 085 226



Band 1
Telephone (08) 9158 9300

Email council@porthedland.wa.gov.au
www.porthedland.wa.gov.au

Mayor

Jacinta Behrend (2029)

Councillors

Adrian McRae (2029)
Lorraine Butson (2027)
Zoe Little (2029)
Frank Edwards (2027)
Troy Melville (2027)
Rachael Baxter (2029)
Sharon Todd (2027)
Russell McDowal (2029)

Executive Team

Chief Executive Officer
Dale Stewart
Director, Corporate Services
Steve Leeson
Director, Infrastructure Services
Lee Furness
Director, Regulatory Services
Kylie Davies
Director, Community Services
Alison Banks

Council Statistics 2024-25

Distance from Perth (km)	1,800	Number of Electors	9,000
Area (sq km)	18,467	Number of Dwellings	7,701
Length of Sealed Roads (km)	238	Total Rates Levied	\$68,960,590
Length of Unsealed Roads (km)	528	Total Revenue	\$101,476,270
Population	17,247	Number of Employees	366

Map Coordinates
Map 1 - 3B

Suburbs and Localities

Cooke Point 6721; Port Hedland 6721; Pretty Pool 6721; Redbank 6721;
South Hedland 6722; Wedgefield 6722; Yandeyarra 6722.

Ordinary Council Meetings

Council meets on the fourth Wednesday of each month, except in December where it meets on the second Wednesday (due to Christmas).



Shire of Quairading

10 Jennaberring Road QUAIRADING, WA 6383
ABN 24 187 484 077



Band 4
Telephone (08) 9645 2400

Email shire@quairading.wa.gov.au
www.quairading.wa.gov.au

President

Trevor Stacey

Deputy President

Jo Hayes

Councillors

Trevor Stacey (2027)
Jo Hayes (2029)
Becky Cowcill (2027)
Renee Faltyn (2027)
Kelsie Squiers (2029)
Lynnette Cowcill (2029)

Executive Team

Chief Executive Officer
Nic Warren
Executive Manager of Corporate Services
Tricia Brown
Executive Manager of Works & Services
Sarah Caporn
Executive Manager of Community & Development
Jen Green

Council Statistics 2024-25

Distance from Perth (km)	166	Number of Electors	804
Area (sq km)	2,040	Number of Dwellings	496
Length of Sealed Roads (km)	288	Total Rates Levied	\$2,805,720
Length of Unsealed Roads (km)	654	Total Revenue	\$6,068,223
Population	961	Number of Employees	34

Map Coordinates
Map 3 - 2D

Suburbs and Localities

Badjaling 6383; Balkuling 6383; Dangin 6383; Doodenanning 6383;
Pantapin 6383; Quairading 6383; South Caroling 6383; Wamenusking 6383;
Yotting 6383.

Ordinary Council Meetings

Meets last Thursday of each month. Recess in January.
December meeting held third Thursday.



Shire of Ravensthorpe

65 Morgans Street RAVENSTHORPE, WA 6346
ABN 52 674 538 418



Band 3
Telephone (08) 9839 0000

Email shire@ravensthorpe.wa.gov.au
www.ravensthorpe.wa.gov.au

President

Rachel Gibson

Deputy President

Vacant

Councillors

Rachel Gibson (2027)
Sue Leighton (2027)
Robert Miloseski (2027)
Bill Auburn (2029)
Benno Sutherland (2029)
Helen Burton (2029)
Geoff Fyfe(2027)

Executive Team

Chief Executive Officer
Nicole O'Neill
Executive Manager Corporate Services
Les Mainwaring
Executive Manager Infrastructure Services
Paul Spencer
Executive Manager Projects & Regulatory Services
Natalie Bell

Council Statistics 2024-25

Distance from Perth (km)	536	Number of Electors	1,239
Area (sq km)	12,872	Number of Dwellings	1,403
Length of Sealed Roads (km)	181	Total Rates Levied	\$6,018,760
Length of Unsealed Roads (km)	1,114	Total Revenue	\$12,969,000
Population	2,085	Number of Employees	70

Map Coordinates
Map 1 - 7C

Suburbs and Localities

Fitzgerald 6337; Hopetoun 6348; Jerdacuttup 6346; Munglinup 6450;
Ravensthorpe 6346.

Ordinary Council Meetings

Meets third Tuesday of each month.



City of Rockingham

Civic Boulevard ROCKINGHAM, WA 6168
ABN 63 101 842 180



Band 1
Telephone (08) 9528 0333

Email customer@rockingham.wa.gov.au
www.rockingham.wa.gov.au

President

Lorna Buchan (2029)

Deputy Mayor

Robert Schmidt (2029)

Councillors

Mike Crichton (2027)
Kelly Middlecoat (2027)
Dylan Mbano (2029)
Comet Bay Ward
David Rudman (2027)
Robert Schmidt (2029)
Rockingham/Safety Bay Ward
Craig Buchanan (2027)
Peter Hudson (2027)
Dawn Jecks (2029)
Mark Jones (2027)
Leigh Liley (2029)
Ryan Robertson (2029)

Executive Team

Chief Executive Officer
Michael Parker
Director, Community Development
Michael Holland
Director, Corporate Services
John Pearson
Director, Asset Services
Sam Assaad
Director, Planning and Development Services
Peter Ricci
Director, Legal Services and General Counsel
Donna Dabala

Council Statistics 2024-25

Distance from Perth (km)	40	Number of Electors	98,379
Area (sq km)	262	Number of Dwellings	56,986
Length of Sealed Roads (km)	1,158	Total Rates Levied	\$112,924,205
Length of Unsealed Roads (km)	15.5	Total Revenue	\$246,879,763
Population	154,132	Number of Employees	659

Map Coordinates
Map 6 - 6B

Suburbs and Localities

Baldvis 6171; Cooloongup 6168; East Rockingham 6168; Golden Bay 6174;
Hillman 6168; Karnup 6176; Peron 6168; Port Kennedy 6172;
Rockingham 6168; Safety Bay 6169; Secret Harbour 6173; Shoalwater 6169;
Singleton 6175; Waikiki 6169; Warnbro 6169.

Ordinary Council Meetings

Meets fourth Tuesday of each month.



Shire of Sandstone

23 Hack Street SANDSTONE WA 6639
ABN 34 049 933 669



Band 4
Telephone (08) 9963 5802

Email cs@sandstone.wa.gov.au
www.sandstone.wa.gov.au

President

Bethel Walton

Deputy President

Vicki McQuie (2027)

Councillors

Bethel Walton (2027)

Vicki McQuie (2027)

James Allison (2027)

Jamie Turner (2029)

Stephanie Brown (2029)

Margaret Duhig (2029)

Executive Team

Chief Executive Officer

Peter Money

Deputy Chief Executive Officer

Helen Cooper

Payroll Officer

Lisa Bracknell

Finance Officer

Joanne Brown

Works Supervisor

Patrick O'Brien

Customer Service Officer

Tegan Brown

Council Statistics 2024-25

Distance from Perth (km)	724	Number of Electors	53
Area (sq km)	32,889	Number of Dwellings	94
Length of Sealed Roads (km)	11	Total Rates Levied	\$1,615,065
Length of Unsealed Roads (km)	891	Total Revenue	\$5,780,160
Population	109	Number of Employees	19

Map Coordinates

Map 1 - 5C

Suburbs and Localities

Sandstone 6639.

Ordinary Council Meetings

Meets fourth Thursday of each month at 1.00 pm.

Shire of Serpentine Jarrahdale

6 Paterson Street MUNDIJONG, WA 6123
ABN 98 924 720 841



Band 2
Telephone (08) 9526 1111

Email info@sjshire.wa.gov.au
www.sjshire.wa.gov.au

President

Rob Coales (2027)

Deputy President

Reece Jerrett

Director Corporate Services

Frazer Sullivan

Director Community Engagement

Brian Oliver

Director Development Services

Andrew Trosic

Director Infrastructure Services

Nino Scidone

Director Operations

Faried Jamodien

Council Statistics 2024-25

Distance from Perth (km)	45	Number of Electors	23,850
Area (sq km)	905	Number of Dwellings	12,476
Length of Sealed Roads (km)	661	Total Rates Levied	\$32,119,360
Length of Unsealed Roads (km)	152	Total Revenue	\$89,276,254
Population	38,389	Number of Employees	247

Map Coordinates

Map 3 - 2B

Suburbs and Localities

Byford 6122; Cardup 6122; Darling Downs 6122; Hopeland 6122; Jarrahdale 6124; Karrakup 6122; Keysbrook 6126; Mardella 6125; Mundijong 6123; Oakford 6121; Oldbury 6121; Serpentine 6125; Whitby 6123.

Ordinary Council Meetings

Meets the third Monday of every month (one per month).

Shire of Shark Bay

65 Knight Terrace Shop 2 DENHAM, WA 6537
ABN 76 409 342 873



Band 4
Telephone (08) 9948 1218

Email admin@sharkbay.wa.gov.au
www.sharkbay.wa.gov.au

President

Pietr (Peter) Stubberfield

Deputy President

Mark Smith

Councillors

Pietr (Peter) Stubberfield (2027)

Mark Smith (2027)

Ben Bellottie (2029)

Cheryl Cowell (2027)

Ed Fenny (2029)

Angela Johns (2029)

Greg Ridgley (2027)

Executive Team

Chief Executive Officer

Dale Chapman

Executive Manager Community Development

Michelle Fanali

Works Manager

Brian Galvin

Finance & Administration Manager

Jane Green

Council Statistics 2024-25

Distance from Perth (km)	832	Number of Electors	600
Area (sq km)	25,000	Number of Dwellings	560
Length of Sealed Roads (km)	59.94	Total Rates Levied	\$1,779,510
Length of Unsealed Roads (km)	513.47	Total Revenue	\$7,150,357
Population	984	Number of Employees	33

Map Coordinates

Map 1 - 5A

Suburbs and Localities

Billabong 6537; Denham 6537; Monkey Mia 6537; Nanga 6537; Overlander 6537; Useless Loop 6537.

Ordinary Council Meetings

Meets last Wednesday of each month.

City of South Perth

Cnr Sandgate Street & South Terrace SOUTH PERTH, WA 6151
ABN 65 533 218 403



Band 2
Telephone (08) 9474 0777

Email enquiries@southperth.wa.gov.au
www.southperth.wa.gov.au

Mayor

Greg Milner (2027)

Deputy Mayor

André Brender-A-Brandis

Councillors

Kathy Lees (2029)

Bronwyn Waugh (2027)

Manning Ward

Blake D'Souza (2029)

André Brender-A-Brandis (2027)

Moresby Ward

Stephen Russell (2029)

Hayley Prendiville (2027)

Mill Point Ward

Tim Houweling (2029)

Jacqueline Raison (2027)

Council Statistics 2024-25

Distance from Perth (km)	4	Number of Electors	44,982
Area (sq km)	19.9	Number of Dwellings	20,885
Length of Sealed Roads (km)	199	Total Rates Levied	\$38,635,580
Length of Unsealed Roads (km)	0	Total Revenue	\$75,280,736
Population	44,098	Number of Employees	259

Map Coordinates

Map 6 - 3B

Suburbs and Localities

Como 6152; Karawara 6152; Kensington (part) 6151; Manning 6152; Salter Point 6152; South Perth 6151; Waterford 6152.

Ordinary Council Meetings

Meets fourth Tuesday of each month.

City of Stirling

25 Cedric Street STIRLING, WA 6021
ABN 26 744 398 382



Band 1
Telephone (08) 9205 8555

Email stirling@stirling.wa.gov.au
www.stirling.wa.gov.au

Mayor

Mark Irwin (2027)

Deputy Mayor

Karlo Perkov

Councillors

Balga Ward

Andrea Creado (2029)

Michael Dudek (2027)

Coastal Ward

Tony Krsticevic (2029)

Rob Papparde (2027)

Doubleview Ward

Elizabeth Re (2029)

Stephanie Proud JP (2027)

Hammersley Ward

Karlo Perkov (2029)

Chris Hatton (2027)

Inglewood Ward

Daniela Ion (2029)

Damien Giudici (2027)

Lawley Ward

Suzanne Migdale (2029)

Joe Ferrante (2027)

Osborne Ward

Teresa Olow (2029)

Lisa Thornton (2027)

Executive Team

Chief Executive Officer

Stevan Rodic

Director, Planning & Development

Amanda Sheers

Director, Infrastructure

Andrew Murphy

Director, Corporate Services

Ingrid Hawkins

Director, Community Development

Michael Quirk

Council Statistics 2024-25

Distance from Perth (km)	8	Number of Electors	154,173
Area (sq km)	104.7	Number of Dwellings	102,941
Length of Sealed Roads (km)	1,095	Total Rates Levied	\$166,042,228
Length of Unsealed Roads (km)	0	Total Revenue	\$316,468,556
Population	249,872	Number of Employees	1,024

Map Coordinates

Map 4 - 6D

Suburbs and Localities

Bordered in the north by Hammersley, the west by Trigg, the east by Dianella and the south by Churchlands. For the full list, please refer to page 84.

Ordinary Council Meetings

Council meetings take place on the first and third Tuesday of every month at 6.30pm.

City of Subiaco

Level 2, 388 Hay Street SUBIACO, WA 6008
ABN 84 387 702 890



Band 2
Telephone (08) 9237 9222

Email city@subiaco.wa.gov.au
www.subiaco.wa.gov.au

Mayor

David McMullen (2029)

Deputy Mayor

Rick Powell

Central Ward

Nicola Johnston (2029)

Penny O'Connor (2029)

East Ward

Mark Burns (2027)

Brigitte Pine (2029)

North Ward

Russell Jones (2027)

Rosemarie de Vries (2029)

South Ward

Rick Powell (2027)

Danny Fyffe (2029)

Executive Team

Chief Executive Officer

Colin Cameron

Director Development Services

Alexander Petrovski

Director Corporate Services

Emma Woolaston

Director Technical Services

James Hambly

Director Business Improvement

Linnet Solomons

Council Statistics 2024-25

Distance from Perth (km)	4	Number of Electors	12,544
Area (sq km)	6	Number of Dwellings	9,816
Length of Sealed Roads (km)	113	Total Rates Levied	\$27,727,021
Length of Unsealed Roads (km)	0	Total Revenue	\$54,663,712
Population	19,699	Number of Employees	208

Map Coordinates

Map 5 - 3D

Suburbs and Localities

Daglish 6008; Jolimont (part) 6014; Shenton Park (part) 6008; Subiaco 6008.

Ordinary Council Meetings

Ordinary Council Meetings are held the third Tuesday of the month at 5.30pm.

City of Swan

2 Midland Square MIDLAND, WA 6056
ABN 21 086 180 442



Band 1
Telephone (08) 9267 9267

Email swan@swan.wa.gov.au
www.swan.wa.gov.au

Mayor

Tanya Richardson (2027)

Deputy Mayor

Charlie Zannino (2029)

Councillors

Altone Ward

Jennifer Catalano (2029)

Shaynon Dean (2029)

Nav Kaur (2027)

Midland/Guildford Ward

Sarah Howlett (2029)

Ian Johnson (2027)

Rashelle Predovnik (2027)

Pearce Ward

Aaron Bowman (2029)

Maria Toquero (2029)

Cate McCullough (2027)

Evia Aringo (2027)

Swan Valley/Gidgegannup Ward

Rod Henderson (2027)

Charlie Zannino (2029)

Whiteman Ward

Mel Congerton (2029)

Haeden Miles (2027)

Executive Team

Chief Executive Officer

Stephen Cain

Executive Director Community Wellbeing

Mark Bishop

Executive Director Operations

Matt MacPherson

Executive Director Place Stakeholder

Engagement

Sarah McQuade

Executive Director Corporate

David Trevaskis

Executive Director Planning and Development

Leon Van der Linde

Executive Manager Governance

Valerie Hodgins

Council Statistics 2024-25

Distance from Perth (km)	21	Number of Electors	113,500
Area (sq km)	1,042	Number of Dwellings	69,147
Length of Sealed Roads (km)	1,590	Total Rates Levied	\$143,200,000
Length of Unsealed Roads (km)	88	Total Revenue	\$237,068,389
Population	172,588	Number of Employees	1,389

Map Coordinates

Map 6 - 1C

Suburbs and Localities

Bordered in the north by Bullsbrook, the west by Melaleuca, the east by Gidgegannup and the south by Bushmead. For the full list, please refer to page 84.

Ordinary Council Meetings

Meets every four weeks on a Wednesday evening commencing at 6:00pm.

Shire of Tammin

1 Donnan Street TAMMIN, WA 6409
ABN 38 425 632 721



Band 4
Telephone (08) 9637 0300

Email shire@tammin.wa.gov.au
www.tammin.wa.gov.au

President

Charmaine Thomson

Deputy President

Tanya Nicholls

Councillors

Charmaine Thomson (2027)

Tanya Nicholls (2027)

Ashley Mackin (2029)

Courtney Thomson (2029)

Nick Caffell (2029)

Jill Rogers (2027)

Executive Team

Chief Executive Officer

Andrew Malone

Manager of Finance & Corporate Services

Codey Redmond

Manager of Works & Services

Mike Silver

Finance & Corporate Services

Teresa Brindley-Stevens

Community Development Officer

Pixie O'Neill

Finance Officer

Kelsey Pryer

Customer Service Officer

Kayla Swann

Council Statistics 2024-25

Distance from Perth (km)	181	Number of Electors	274
Area (sq km)	1,087	Number of Dwellings	222
Length of Sealed Roads (km)	131.61	Total Rates Levied	\$1,243,482
Length of Unsealed Roads (km)	369.23	Total Revenue	\$2,978,316
Population	400	Number of Employees	18

Map Coordinates

Map 2 - 6D

Suburbs and Localities

Bungulla 6409; Tammin 6409; Yörkrakine 6409

Ordinary Council Meetings

Meets on the fourth Wednesday of each month with the exception of January. Traditionally the March Council meeting is held in Yörkrakine every year.

Shire of Three Springs

132 Railway Road THREE SPRINGS, WA 6519
ABN 37 687 605 692



Band 4
Telephone (08) 9954 1001

Email general@threesprings.wa.gov.au
www.threesprings.wa.gov.au

President

Nadine Eva

Deputy President

Jenny Mutter

Councillors

Nadine Eva (2027)
Jenny Mutter (2029)
Julia Ennor (2027)
Chris Connaughton (2027)
Brett Young (2027)
Edward Burnett (2029)
Michael Trant (2029)

Executive Team

Acting Chief Executive Officer

Mark Dacombe

Deputy Chief Executive Officer

Krys East

Manager of Infrastructure

Mark Tulleken

Community Development Officer

Andrew Weber

Executive Secretary

Patricia McKeon

Council Statistics 2024-25

Distance from Perth (km)	313	Number of Electors	322
Area (sq km)	1,927	Number of Dwellings	313
Length of Sealed Roads (km)	191	Total Rates Levied	\$2,692,908
Length of Unsealed Roads (km)	327	Total Revenue	\$5,080,905
Population	575	Number of Employees	24

Map Coordinates

Map 2 - 4B

Suburbs and Localities

Arrino 6519; Three Springs 6519.

Ordinary Council Meetings

Meets fourth Wednesday of each month with the exception of January having no meeting and December meeting bought forward by two weeks.

Shire of Toodyay

15 Fiennes Street TOODYAY, WA 6566
ABN 97 352 024 603



Band 3
Telephone (08) 9574 9300

Email records@toodyay.wa.gov.au
www.toodyay.wa.gov.au

President

Michael McKeown

Deputy President

Shelly Dival

Councillors

Michael McKeown (2029)
Shelly Dival (2027)
Simon Van der Heyden (2029)
Rosemary Madacsi (2027)
Steven McCormick (2029)
John Prater (2027)
Ray Mills (2029)

Executive Team

Chief Executive Officer

Aaron Bowman

Executive Manager, Finance and Corporate Services

Alan Hart

Executive Manager, Planning and Regulatory Services

Paul Nuttal

Executive Manager, Infrastructure Assets and Services

Vanessa Crispe

Executive Manager, Economic Development and Community Services

Meredith Taylor

Council Statistics 2024-25

Distance from Perth (km)	85	Number of Electors	3,930
Area (sq km)	1,694	Number of Dwellings	2,400
Length of Sealed Roads (km)	355	Total Rates Levied	\$8,062,632
Length of Unsealed Roads (km)	309	Total Revenue	\$12,857,652
Population	4,619	Number of Employees	54

Map Coordinates

Map 2 - 6C

Suburbs and Localities

Bejoording 6566; Bindoon Training Area 6502; Coondle 6566; Culham 6566; DewarsPool 6567; Dumbarton 6566; Hoddys Well 6566; Julimar 6567; Moondyne 6567; Morangup 6083; Nunile 6566; Toodyay 6566; West Toodyay 6566; Wattering 6568.

Ordinary Council Meetings

Held at 5:30 pm, at the Shire of Toodyay Council Chambers between February and December on the first Thursday of every calendar month, and in December a meeting will take place on the third Thursday.



Shire of Trayning

Cnr Railway Street & Twine Street TRAYNING, WA 6488
ABN 13 671 073 560



Band 4
Telephone (08) 9683 1001

Email admin@trayning.wa.gov.au
www.trayning.wa.gov.au

President

Melanie Brown

Deputy President

Clayton Marchant

Councillors

Melanie Brown (2027)
Clayton Marchant (2027)
Michelle McHugh (2029)
Peter Barnes (2029)
Mark Leslie (2029)
Dale Naughton (2027)
Corey Harken (2027)

Executive Team

Chief Executive Officer

Peter Naylor

Manager of Corporate Services

Belinda Taylor

Manager of Works

Paul Healy

EHO/Building Surveyor

Tory Turner

Council Statistics 2024-25

Distance from Perth (km)	235	Number of Electors	240
Area (sq km)	1,632	Number of Dwellings	267
Length of Sealed Roads (km)	181.2	Total Rates Levied	\$1,354,511
Length of Unsealed Roads (km)	593.7	Total Revenue	\$3,733,012
Population	298	Number of Employees	18

Map Coordinates

Map 2 - 6D

Suburbs and Localities

Kununoppin 6489; Trayning 6488; Yelbeni 6487.

Ordinary Council Meetings

Meets third Wednesday of each month except January.



Shire of Upper Gascoyne

4 Scott Street GASCOYNE JUNCTION, WA 6705
ABN 35 690 524 464



Band 4
Telephone (08) 9943 0988

Email admin@uppergascoyne.wa.gov.au
www.uppergascoyne.wa.gov.au

President

Jim Caunt

Deputy President

Hamish McTaggart

Councillors

Jim Caunt (2027)
Hamish McTaggart (2029)
Alys McKeough (2029)
Blanche Walker (2027)
Greg Watters (2029)
Peter Windie (2027)
Will Baston (2027)

Executive Team

Chief Executive Officer

John McCleary

Manager of Works

Jarrold Walker

Town Maintenance Supervisor

Sean Walker

Manager of Finance & Corporate Services

Andrea Pears

Senior Corporate Service Officer

Cherie Walker

Corporate Service Officer Finance

Cynthia Wright

Tourism & Community Development Officer

Ainsley Hardie

Works and Services Administrator

Billie O'Sullivan

CRC Customer Service Officer

Brooke Podmore

Council Statistics 2024-25

Distance from Perth (km)	979	Number of Electors	193
Area (sq km)	58,000	Number of Dwellings	130
Length of Sealed Roads (km)	120	Total Rates Levied	\$1,717,417
Length of Unsealed Roads (km)	1,760	Total Revenue	\$21,504,146
Population	258	Number of Employees	15

Map Coordinates

Map 1 - 4B

Suburbs and Localities

Burringurrah Aboriginal Community 6642; Gascoyne Junction 6705.

Ordinary Council Meetings

Meets on the fourth Wednesday of each month except January, September and December.



Town of Victoria Park

99 Shepperton Road VICTORIA PARK, WA 6100
ABN 77 284 859 739



Band 2
Telephone (08) 9311 8111

Email admin@vicpark.wa.gov.au
www.victoriapark.wa.gov.au

Mayor

Karen Vernon (2027)

Deputy Mayor

Lindsay Miles (2029)

Councillors

Banksia Ward

Claire Anderson (2027)

Peter Melrosa (2027)

Lindsay Miles (2027)

Scott Ingram (2029)

Jarraah Ward

Sky Croeser (2027)

Daniel Minson (2027)

Andra Biondi (2029)

Jack Gordon-Manley (2029)

Executive Team

Chief Executive Officer

Carl Askew

Chief Financial Officer

Duncan Olde

Chief Operations Officer

Alison Luobikis

Chief Community Planner

David Doy

Council Statistics 2024-25

Distance from Perth (km)	3	Number of Electors	23,477
Area (sq km)	17.9	Number of Dwellings	18,261
Length of Sealed Roads (km)	177.7	Total Rates Levied	\$53,000,000
Length of Unsealed Roads (km)	2.15	Total Revenue	\$69,000,000
Population	42,352	Number of Employees	429

Map Coordinates

Map 6 - 3B

Suburbs and Localities

Bentley 6102 (part); Burswood 6100; Carlisle 6101; East Victoria Park 6101;

Kensington 6151 (part); Lathlain 6100; St James 6102 (part); Victoria Park 6100;

Welshpool 6106 (part).

Ordinary Council Meetings

One Council meeting per month on every third Tuesday.

Shire of Victoria Plains

28 Cavell Street CALINGIRI, WA 6569
ABN 94 006 554 961



Band 4
Telephone (08) 9628 7004

Email reception@victoriaplains.wa.gov.au
www.victoriaplains.wa.gov.au

President

Pauline Bantock

Deputy President

Suzanne Woods

Councillors

Pauline Bantock (2027)

Suzanne Woods (2029)

Rebecca Johnson (2027)

Neil Smith (2029)

Elizabeth Williams (2029)

Executive Team

Chief Executive Officer

Sean Fletcher

Deputy Chief Executive Officer

Colin Ashe

Works & Services Manager

Silvio Brenzi

Environmental Health and Building Officer

Gordon Houston

Planner

Joe Douglas

Personal Assistant to the Chief Executive Officer

Candice Watson

Council Statistics 2024-25

Distance from Perth (km)	149	Number of Electors	544
Area (sq km)	2,569	Number of Dwellings	344
Length of Sealed Roads (km)	242.8	Total Rates Levied	\$3,862,921
Length of Unsealed Roads (km)	581.2	Total Revenue	\$9,588,837
Population	802	Number of Employees	28

Map Coordinates

Map 2 - 6C

Suburbs and Localities

Bolgart 6568; Calingiri 6569; Gillingarra 6510; Mogumber 6506;

New Norcia 6509; Piawaning 6572; Yerecoin 6571.

Ordinary Council Meetings

Meets fourth Wednesday of each month (except December).



City of Vincent

244 Vincent Street LEEDERVILLE, WA 6007
ABN 62 191 132 542



Band 2
Telephone (08) 9273 6000

Email mail@vincent.wa.gov.au
www.vincent.wa.gov.au

Mayor

Alison Xamon (2027)

Deputy Mayor

Alex Castle

Councillors

North Ward

Alex Castle (2029)

Con Poulos (2029)

Suzanne Worner (2027)

Nicole Woolf (2027)

South Ward

Reece Wheadon (2029)

Ashlee La Fontaine (2027)

Sophie Greer (2029)

Ashley Wallace (2027)

Executive Team

Chief Executive Officer

David MacLennan

Executive Director Strategy and Development

Jay Naidoo

Executive Director Infrastructure and Environment

Peter Varris

Executive Director Community and Business Services

Rhys Taylor

Council Statistics 2024-25

Distance from Perth (km)	3	Number of Electors	26,140
Area (sq km)	11.4	Number of Dwellings	22,000
Length of Sealed Roads (km)	180	Total Rates Levied	\$40,000,000
Length of Unsealed Roads (km)	0	Total Revenue	\$70,000,000
Population	40,125	Number of Employees	466

Map Coordinates

Map 5 - 2D

Suburbs and Localities

Highgate 6003, Leederville 6007, Mt Hawthorn 6016, North Perth 6006, and parts of

Coolbinia 6050, East Perth 6004, Mt Lawley 6050, Perth City 6000 and West Perth 6005.

Ordinary Council Meetings

One Council briefing and one Ordinary Council Meeting each month.

Shire of Wagin

2 Arthur Road WAGIN, WA 6315
ABN 84 132 233 744



Band 4
Telephone (08) 9861 1177

Email shire@wagin.wa.gov.au
www.wagin.wa.gov.au

President

Phillip Blight

Deputy President

Bryan Kilpatrick

Councillors

Phillip Blight (2027)

Bryan Kilpatrick (2029)

Gregory Ball (2029)

Geoff West (2027)

Sherryl Chilcott (2027)

Ann O'Brien (2029)

Jason Reed (2029)

Executive Team

Chief Executive Officer

Kenneth Parker

Deputy Chief Executive Officer

John Fathers

Manager of Works

Allen Hicks

Manager of Finance

Donna Fawcett

Wagin Homecare Manager

Robyn Flett

Council Statistics 2024-25

Distance from Perth (km)	228	Number of Electors	1,000
Area (sq km)	1,946	Number of Dwellings	1,000
Length of Sealed Roads (km)	169	Total Rates Levied	\$2,700,000
Length of Unsealed Roads (km)	628	Total Revenue	\$6,700,000
Population	1,800	Number of Employees	40

Map Coordinates

Map 3 - 3C

Suburbs and Localities

Piesseville 6315; Wagin 6315.

Ordinary Council Meetings

Meets the fourth Tuesday of each month except January where no meeting is planned.



Shire of Wandering

22 Watts Street WANDERING, WA 6308
ABN 27 552 059 809



Band 4
Telephone (08) 9884 1056

Email reception@wandering.wa.gov.au
www.wandering.wa.gov.au

President

Sheryl Little

Deputy President

Alan Price

Councillors

Sheryl Little (2027)
Alan Price (2027)
Lou Cowan (2027)
Gillian Hansen (2029)
Dennis Jennings (2027)
Peter Latham (2029)
Andrew Thompson (2029)

Executive Team

Chief Executive Officer

Alistair Pinto

Operations Manager

Karl Mickle

CRC Coordinator

Alana Rosenthal

Executive Assistant

Lisa Boddy

Council Statistics 2024-25

Distance from Perth (km)	120	Number of Electors	400
Area (sq km)	1,955	Number of Dwellings	192
Length of Sealed Roads (km)	192	Total Rates Levied	\$1,708,073
Length of Unsealed Roads (km)	287	Total Revenue	\$3,593,490
Population	535	Number of Employees	20

Map Coordinates

Map 3 - 2C

Suburbs and Localities

Bannister 6308; Blackboy Springs 6308; Codjatotine 6308; Dwarda 6308; Hastings 6308; North Bannister 6308; Pumphreys Bridge 6308; Wandering 6308; Wandering Downs 6308.

Ordinary Council Meetings

Meets third Thursday of each month (Recess in January each year).

City of Wanneroo

23 Dundobar Road WANNEROO, WA 6065
ABN 64 295 981 165



Band 1
Telephone (08) 9405 5000

Email enquiries@wanneroo.wa.gov.au
www.wanneroo.wa.gov.au

Mayor

Linda Aitken JP (2027)

Deputy Mayor

Paul Miles

Councillors

North Ward
Sonet Coetzee (2029)
Alex Figg (2027)

North-East Ward

Glynis Parker (2027)
Bronwyn Smith (2029)

Central Ward

Jacqueline Huntley (2027)
Jordan Wright (2029)

Central-West Ward

Helen Berry (2027)
Phil Bedworth (2027)

Central-East Ward

Paul Miles (2029)

Council Statistics 2024-25

Distance from Perth (km)	22	Number of Electors	145,369
Area (sq km)	684	Number of Dwellings	81,446
Length of Sealed Roads (km)	1,870	Total Rates Levied	\$155,652,046
Length of Unsealed Roads (km)	11.65	Total Revenue	\$308,855,074
Population	235,994	Number of Employees	759

Map Coordinates

Map 4 - 2C

Suburbs and Localities

Bordered in the north by Two Rocks, the west by Jindalee, the east by Pinjar and the south by Koondoola.
For the full list, please refer to page 84.

Ordinary Council Meetings

Ordinary Council Meetings are held on the fourth Tuesday of each month (recess over Christmas/New Year).



Shire of Waroona

52 Hesse Street WAROONA, WA 6215
ABN 22 902 474 201



Band 3
Telephone (08) 9733 7800

Email warshire@waroona.wa.gov.au
www.waroona.wa.gov.au

President

Michael Walmsley

Deputy President

Larry Scott

Councillors

Michael Walmsley (2029)
Larry Scott (2029)
Karlie Bartle (2027)
John Mason (2027)
Karen Odorisio (2027)
Julie Rowles (2029)
Brad Vitale (2029)

Executive Team

Chief Executive Officer

Mark Goodlet

Director Corporate & Community Services

Ashleigh Nuttall

Director Customer & Development Services

Kirsty Ferraro

Director Infrastructure Services

Steven Watson

Executive Assistant

Merrin Kirk

Council Statistics 2024-25

Distance from Perth (km)	110	Number of Electors	3,629
Area (sq km)	835	Number of Dwellings	2,275
Length of Sealed Roads (km)	282	Total Rates Levied	\$6,525,928
Length of Unsealed Roads (km)	105	Total Revenue	\$10,868,877
Population	4,537	Number of Employees	78

Map Coordinates

Map 3 - 3B

Suburbs and Localities

Hamel 6215; Lake Clifton 6215; Nanga Brook 6215; Preston Beach 6215; Wagerup 6215; Waroona 6215.

Ordinary Council Meetings

Meets fourth Tuesday of each month.

Shire of West Arthur

31 Burrowes Street DARKAN, WA 6392
ABN 96 912 320 795



Band 4
Telephone (08) 9736 2400

Email shire@westarthur.wa.gov.au
www.westarthur.wa.gov.au

President

Karen Harrington

Deputy President

Duncan South

Councillors

Karen Harrington (2029)
Duncan South (2029)
Helen Lubcke (2029)
Natalie O'Neill (2029)
Neil Morrell (2027)
Graeme Peirce (2027)
Russell Prowse (2027)

Executive Team

Chief Executive Officer

Vin Fordham Lamont

Manager Works and Services

Gary Rasmussen

Manager Corporate Services

Rajinder (Raj) Sunner

Manager Financial Reporting

Melinda King

Council Statistics 2024-25

Distance from Perth (km)	204	Number of Electors	612
Area (sq km)	2,850	Number of Dwellings	376
Length of Sealed Roads (km)	208	Total Rates Levied	\$2,114,496
Length of Unsealed Roads (km)	652	Total Revenue	\$4,395,285
Population	773	Number of Employees	25

Map Coordinates

Map 3 - 4C

Suburbs and Localities

Arthur River 6315; Bokal 6392; Bowelling 6225; Dardadine 6392; Darkan 6392; Duranillin 6393; Meeking 6392; McAlinden 6225; Mokup 6394; Moodiarup 6393; Trigwell 6244.

Ordinary Council Meetings

Meets fourth Thursday of each month.

Shire of Westonia

41 Wolfram Street WESTONIA, WA 6423
ABN 87 507 505 958



Band 4
Telephone (08) 9046 7063

Email shire@westonia.wa.gov.au
www.westonia.wa.gov.au

President

Mark Crees

Deputy President

Ross Della Bosca

Councillors

Mark Crees (2029)
Ross Della Bosca (2027)
Daimon Geier (2029)
Ainslie Faithfull JP (2027)
Denver Simmonds (2027)
Mitch Crews (2029)

Executive Team

Chief Executive Officer

Bill Price

Deputy Chief Executive Officer

Jasmine Geier

Senior Finance Officer

Heather Lockyer

Manager of Community Development

Stacey Geier

Council Statistics 2024-25

Distance from Perth (km)	316	Number of Electors	200
Area (sq km)	3,628	Number of Dwellings	164
Length of Sealed Roads (km)	229	Total Rates Levied	\$1,169,304
Length of Unsealed Roads (km)	685	Total Revenue	\$5,557,890
Population	311	Number of Employees	23

Map Coordinates

Map 2 - 5E

Suburbs and Localities

Carrabin 6423; Elachbutting 6479; Walgoolan 6422; Warralakin 6421; Westonia 6423.

Ordinary Council Meetings

Meets third Thursday of each month except January.

Shire of Wickepin

77 Wogolin Road WICKEPIN, WA 6370
ABN 35 562 596 978



Band 4
Telephone (08) 9888 1005

Email admin@wickepin.wa.gov.au
www.wickepin.wa.gov.au

President

Julie Russell

Deputy President

Tyron Miller

Councillors

Julie Russell (2027)
Tyron Miller (2029)
John Mearns (2027)
Wes Astbury (2029)
Fran Allan (2027)
Lindsay Corke (2029)
Darryl Gaul (2029)

Executive Team

Chief Executive Officer

David Burton

Deputy Chief Executive Officer

Erika Clement

Manager of Works

Grant Cross

Finance Officer

Josh Hobley

Community Economic Development Officer

Vacant

Executive Support Officer

Jordyn Harvey

Customer Service Officer

Keisha Thompson

Council Statistics 2024-25

Distance from Perth (km)	210	Number of Electors	551
Area (sq km)	1,989	Number of Dwellings	421
Length of Sealed Roads (km)	157	Total Rates Levied	\$1,640,841
Length of Unsealed Roads (km)	717	Total Revenue	\$2,831,737
Population	733	Number of Employees	25

Map Coordinates

Map 3 - 3D

Suburbs and Localities

Harrismith 6361; Tincurrin 6361; Toolbin 6312; Wickepin 6370; Yealering 6372.

Ordinary Council Meetings

Meets third Wednesday of each month.

Shire of Williams

9 Brooking Street WILLIAMS, WA 6391
ABN 13 103 807 587



Band 4
Telephone (08) 9885 1005

Email shire@williams.wa.gov.au
www.williams.wa.gov.au

President

Jarrad Logie

Deputy President

Bernie Panizza

Councillors

Jarrad Logie (2027)
Bernie Panizza (2027)
Christine Cowcher (2027)
Heidi Cowcher (2029)
Simon Harding (2029)
John Macnamara (2029)
Tracey Price (2027)

Executive Team

Chief Executive Officer

Peter Stubbs

Senior Finance Officer

Cassie Barker

Administration Officer

Sharon Wilkie

Works Supervisor

Tony Kett

Community Development Officer

Britt Logie

Administration Officer

Deborah Martin

Exec Director Corporate Services

Gemma Boyce

Council Statistics 2024-25

Distance from Perth (km)	161	Number of Electors	660
Area (sq km)	2,295	Number of Dwellings	520
Length of Sealed Roads (km)	238	Total Rates Levied	\$2,258,329
Length of Unsealed Roads (km)	324	Total Revenue	\$5,467,304
Population	1,040	Number of Employees	32

Map Coordinates

Map 3 - 3C

Suburbs and Localities

Boraning 6391; Congelin 6391; Culbin 6391; Dardadine 6392; Narrakine 6391; Quindanning (part) 6391; Tarwonga 6391; Williams 6391.

Ordinary Council Meetings

Meets third Wednesday of each month, except for January.

Shire of Wiluna

Scotia Street WILUNA, WA 6646
ABN 48 828 074 872



Band 4
Telephone (08) 9981 8000

Email reception@wiluna.wa.gov.au
www.wiluna.wa.gov.au

President

Jenna Siddall

Deputy President

Joella Ashwin

Councillors

Jenna Siddall (2027)
Joella Ashwin (2029)
Timothy Carmody (2027)
Ane Koroicure (2027)
Jim Quadrio (2027)
Delvene Patch (2027)
Brodie Sawyer (2029)

Executive Team

Chief Executive Officer

Matthew McIntyre

Deputy Chief Executive Officer

Natalie Te Pohe

Manager, Finance & Administration

Breoni Sorensen

Community Development Coordinator

Bevan Napijalo

Manager Works and Services

Ian Evans

Council Statistics 2024-25

Distance from Perth (km)	939	Number of Electors	176
Area (sq km)	182,155	Number of Dwellings	264
Length of Sealed Roads (km)	166	Total Rates Levied	\$8,201,755
Length of Unsealed Roads (km)	1,893	Total Revenue	\$17,384,434
Population	572	Number of Employees	32

Map Coordinates

Map 1 - 4D

Suburbs and Localities

Wiluna Townsite 6646; mining villages; pastoral stations.

Ordinary Council Meetings

Meets fourth Monday of each month.

Shire of Wongan-Ballidu

Cnr Quinlan Street & Elphin Crescent WONGAN HILLS, WA 6603
ABN 95 171 458 913



Band 4
Telephone (08) 9671 2500

Email shire@wongan.wa.gov.au
www.wongan.wa.gov.au

President

Stuart Boekeman

Deputy President

Mandy Stephenson

Councillors

Stuart Boekeman (2029)
Mandy Stephenson (2027)
Jarrod Hood (2029)
Shaun Kalajic (2027)
Lorric Richards (2029)
Matthew Sewell (2027)
Sue Starcevic (2027)

Executive Team

Chief Executive Officer

Sam Dolzadelli

Deputy Chief Executive Officer

Melinda Lymon

Manager Regulatory Services

Melissa Marcon

Manager Community and Customer Services

Kim Walsh

Manager Works and Services

Stephen Casey

Council Statistics 2024-25

Distance from Perth (km)	184	Number of Electors	937
Area (sq km)	3,368	Number of Dwellings	740
Length of Sealed Roads (km)	407	Total Rates Levied	\$3,560,401
Length of Unsealed Roads (km)	979	Total Revenue	\$12,735,214
Population	1,297	Number of Employees	40

Map Coordinates
Map 2 - 5C

Suburbs and Localities

Ballidu 6606; Burakin 6467; Cadoux 6466; Kondut 6605; Lake Hinds 6603;
Lake Ninan 6603; Mocardy 6603; Wongan Hills 6603.

Ordinary Council Meetings

Every fourth Wednesday of the month. Council does not meet in January and August meeting is set not to conflict with Dowerin Field Days.

Shire of Woodanilling

3316 Robinson Road WOODANILLING, WA 6316
ABN 31 347 768 534



Band 4
Telephone (08) 9823 1506

Email shire@woodanilling.wa.gov.au
www.woodanilling.wa.gov.au

President

Russel Thomson JP OAM

Deputy President

Sally Vermeulen

Councillors

Rod Marshall
Kahlia Stephens
Ian Garstone
Morris Trimming

Executive Team

Chief Executive Officer

Anika Serer

Executive Manager Infrastructure Executive Assistant

Hannah Wilson
Finance Officer
Brooke Dellacqua

Executive Manager Corporate Services

Judy Stewart

Customer Service Officer

Ciara Whitmore

Council Statistics 2024-25

Distance from Perth (km)	252	Number of Electors	320
Area (sq km)	1,126	Number of Dwellings	208
Length of Sealed Roads (km)	76.4	Total Rates Levied	\$1,098,775
Length of Unsealed Roads (km)	445.1	Total Revenue	\$4,861,159
Population	448	Number of Employees	13

Map Coordinates
Map 3 - 4C

Suburbs and Localities

Beaufort River 6394; Boyerine 6316; Cartmetcup 6316; Glencoe 6316;
Kenmare 6316; Westwood 6316; Woodanilling 6316.

Ordinary Council Meetings

Meets third Tuesday of each month except January.



Shire of Wyalkatchem

Cnr Honour Avenue & Flint Street WYALKATCHEM, WA 6485
ABN 47 096 937 882



Band 4
Telephone (08) 9681 1166

Email general@wyalkatchem.wa.gov.au
www.wyalkatchem.wa.gov.au

President

Christy Petchell

Deputy President

Mischa Stratford (2027)

Councillors

Christy Petchell (2029)
Mischa Stratford (2027)
Tracy Dickson (2027)
Justin Begley (2027)
Rod Lawson Kerr (2029)
Christopher Loton (2029)
Stephen Gamble (2029)

Executive Team

Chief Executive Officer

Tom Kettle

Manager of Works

Aldo Lamas

Manager of Corporate Services

Claire Trenorden

Council Statistics 2024-25

Distance from Perth (km)	192	Number of Electors	345
Area (sq km)	1,595	Number of Dwellings	314
Length of Sealed Roads (km)	155	Total Rates Levied	\$1,508,574
Length of Unsealed Roads (km)	634	Total Revenue	\$5,106,675
Population	470	Number of Employees	17

Map Coordinates
Map 2 - 6D

Suburbs and Localities

Benjabbering 6463; Cowcowing 6485; Korrellocking 6485;
Wyalkatchem 6485.

Ordinary Council Meetings

Meets third Thursday of each month excluding January.



Shire of Wyndham-East Kimberley

20 Coolibah Drive KUNUNURRA, WA 6743 Australia
ABN 35 647 145 756



Band 2
Telephone (08) 9168 4100

Email mail@swek.wa.gov.au
www.swek.wa.gov.au

President

David Menzel (2027)

Deputy President

Tony Chafer

Councillors

Tony Chafer (2029)
Mat Dear (2027)
Beau Robinson (2027)
Scott Timms (2029)
Sally Martin (2029)
Keda Bond (2029)
Clare Cane (2027)
Vina Goulden (2027)

Executive Team

Chief Executive Officer

Vernon Lawrence

Director Corporate Services

Alexandra Bell

Director Infrastructure

Paul Webb

Director Planning and Community Development

Nick Allen

Council Statistics 2024-25

Distance from Perth (km)	3,215	Number of Electors	3,270
Area (sq km)	121,189	Number of Dwellings	4,152
Length of Sealed Roads (km)	249	Total Rates Levied	\$11,638,591
Length of Unsealed Roads (km)	1,088	Total Revenue	\$28,464,924
Population	7,477	Number of Employees	106

Map Coordinates
Map 1 - 1E

Suburbs and Localities

Crossing Falls 6743; Kalumburu 6740; Kununurra 6743; Lake Argyle 6743;
Lakeside 6743; Packsaddle 6743; Wyndham 6740.

Ordinary Council Meetings

Please refer to the meeting schedule that can be downloaded from the website.



Shire of Yalgoo

37 Gibbons Street YALGOO, WA 6635
ABN 74 086 787 099



Band 4
Telephone (08) 9962 8042

Email pa@yalgoo.wa.gov.au
www.yalgoo.wa.gov.au

President
Raul Valenzuela (2027)
Deputy President
Kieran Payne
Councillors
Raul Valenzuela (2027)
Kieran Payne (2027)
Tamisha Hodder (2029)
Raelene Kroon (2029)
Angus Nichols (2027)
Derek Jones (2029)

Executive Team
Chief Executive Officer
Ian Holland
Deputy Chief Executive Officer
Glenn Boyes
Executive Assistant
Diane Hodder
Community Development Officer
Elisha Hodder
Works Foreman
Luke O'Shayghnessy

Council Statistics 2024-25

Distance from Perth (km)	524	Number of Electors	98
Area (sq km)	33,258	Number of Dwellings	136
Length of Sealed Roads (km)	270	Total Rates Levied	\$3,095,118
Length of Unsealed Roads (km)	1,140	Total Revenue	\$11,332,261
Population	351	Number of Employees	19

Map Coordinates
Map 1 - 5B

Suburbs and Localities
Paynes Find 6612; Yalgoo 6635.

Ordinary Council Meetings
Meets on the last Friday of each month. Two meetings per year are held at Paynes Find.



Shire of Yilgarn

23 Antares Street SOUTHERN CROSS, WA 6426
ABN 58 923 991 148



Band 3
Telephone (08) 9049 1001

Email yilgarn@yilgarn.wa.gov.au
www.yilgarn.wa.gov.au

President
Bryan Close
Deputy President
Gary Guerini
Councillors
Bryan Close (2029)
Gary Guerini (2029)
Lisa Granich (2029)
Linda Rose (2027)
Bianca Bradford (2027)
Donna Newbury (2027)
Dane Stephen (2029)

Executive Team
Chief Executive Officer
Cameron Watson
Executive Manager Corporate Services
Cameron Watson
Executive Manager Infrastructure
Glen Brigg
Finance Manager
Travis Pure
Asset and Projects Manager
Kim Chrisp

Council Statistics 2024-25

Distance from Perth (km)	370	Number of Electors	685
Area (sq km)	30,720	Number of Dwellings	704
Length of Sealed Roads (km)	425	Total Rates Levied	\$4,671,852
Length of Unsealed Roads (km)	2,286	Total Revenue	\$20,160,651
Population	1,173	Number of Employees	56

Map Coordinates
Map 2 - 5E

Suburbs and Localities
Bodallin 6424; Bullfinch 6484; Ghooli 6426; Koolyanobbing 6427; Marvel Loch 6426; Moorine Rock 6425; Mt Hampton 6426; Southern Cross 6426; Yellowdine 6426.

Ordinary Council Meetings
Meets third Thursday of each month, except January.

Shire of York

1 Joaquina Street YORK, WA 6302
ABN 55 315 676 247



Band 4
Telephone (08) 9641 0500

Email records@york.wa.gov.au
www.york.wa.gov.au

President
Chris Gibbs
Deputy President
Denese Smythe
Councillors
Chris Gibbs (2027)
Denese Smythe (2027)
Elaine Ashford (2029)
Monique Hutchinson (2027)
Kevin Pyke (2027)
Kevin Trent (2029)
Melissa Welsh (2029)

Executive Team
Chief Executive Officer
Alina Behan- Temporary
Acting Executive Manager Infrastructure & Development Services
Rebecca Palumbo
Acting Executive Manager Corporate & Community Services
Anneke Birleson

Council Statistics 2024-25

Distance from Perth (km)	97	Number of Electors	3,127
Area (sq km)	2,010	Number of Dwellings	3,021
Length of Sealed Roads (km)	320	Total Rates Levied	\$8,067,963
Length of Unsealed Roads (km)	500	Total Revenue	\$16,615,816
Population	3,606	Number of Employees	80

Map Coordinates
Map 2 - 7C

Suburbs and Localities
Balladong 6302; Gwambygine 6302; Gilgering 6302; Burges Siding 6302; Daliak 6302; Wilberforce 6302; Inkpen 6302; Saint Ronans 6302; Talbot Brook 6302; Mount Observation 6302; Flynn 6302; Quellington 6302; Malebelling 6302; Cold Harbour 6302; Mount Hardey 6302; Kauring 6302; Greenhills 6302; Caljie 6302; Badgin 6302; Narrologgan 6302; York 6302.

Ordinary Council Meetings
Meet on the Fourth Tuesday of the Month (no meeting in January, December is the third Tuesday).



LG DIRECT YOUR SECTOR YOUR NEWS

The latest Local Government News in your inbox



**NEW EDITION
EVERY TUESDAY**



Suburbs & Localities Appendix

(Full list of suburbs for those unable to fit on individual Local Government pages)

City of Albany

Albany, Bakers Junction, Bayonet Head, Big Grove, Bornholm, Cape Riche, Centennial Park (all 6330); Cheynes 6328; Collingwood Heights, Collingwood Park, Cuthbert, Drome, Elleker, Emu Point, Frenchman Bay, Gledhow (all 6330); Gnowellen, Green Range (both 6328); Green Valley, Hunwick, Kalgan, King River (all 6330); Kojaneerup South 6328; Kronkup, Lange, Little Grove, Lockyer, Lower King, Lowlands (all 6330); Manypeaks 6328; Marbelup, McKail, Middleton Beach, Millbrook, Milpara, Mindjiup, Mira Mar, Mount Clarence, Mount Elphinstone, Mount Melville, Nanarup, Napier, Nullaki, Orana, Palmdale, Port Albany (all 6330); Redmond, Redmond West (both 6327); Robinson, Sandpatch, Seppings, South National Anzac Centre, Amazing Albany Stirling, Spencer Park, Torbay, Torndirrup, Vancouver Peninsula, Walmsley, Warrenup, Wellstead, West Cape Howe, Willyung, Yakamia, Youngs Siding (all 6330).

Shire of Augusta Margaret River

Augusta 6290; East Augusta 6290; Molloy Island 6290; Prevelly 6285; Witchcliffe 6286; Burnside 6285; Cowaramup 6284; Gracetown 6284; Forest Grove 6286; Leeuwin 6290; Osmington 6285; Karridale 6288; Kudardup 6290; Bramley 6285; Rosa Glen 6285; Margaret River 6285; Redgate 6285; Baudin 6284; Rosa Brook 6285; Boranup 6286; Warner Glen 6288; Deepdene 6290; Scott River 6290; Hamelin Bay 6290; Alexandra Bridge 6288; Treeton 6284; Gnarabup 6285; Courtenay 6288; Nillup 6288.

City of Busselton

Abba River 6280; Abbey 6280; Acton Park 6280; Ambergate 6280; Anniebrook 6280; Boallia 6280; Bovell 6280; Broadwater 6280; Busselton 6280; Caribunup River 6280; Chapman Hill 6280; Dunsborough 6281; Eagle Bay 6281; Geographie 6280; Hithergreen 6280; Jarrahwood 6275; Jindong 6280; Kalgup 6280; Kaloorup 6280; Kealy 6280; Ludlow 6280; Marybrook 6280; Metricup 6280; Naturaliste 6281; North Jindong 6280; Quedjinup 6281; Quindalup 6281; Reinscourt 6280; Ruabon 6280; Sabina River 6280; Siesta Park 6280; Tutunup 6280; Vasse 6280; Walsall 6280; West Busselton 6280; Wilyabrup 6280; Wonnerup 6280; Yallingup 6282; Yallingup Siding 6282; Yalyalup 6280; Yelverton 6280; Yoganup 6275; Yoongarillup 6280.

City of Greater Geraldton

Ardingly 6630; Beachlands 6530; Beatty 6630; Beresford 6530; Bluff Point 6530; Bootenal 6530; Bringo 6530; Burma Road 6530; Cape Burney 6530; Casuarinas 6630; Deepdale 6530; Devils Creek 6630; Drummond Cove 6530; East Chapman 6532; Ellendale 6532; Eradu 6532; Eradu South 6532; Forrester Park 6530; Georgina 6532; Geraldton 6530; Glenfield 6532; Greenough 6532; Indarra 6630;

Karloo 6530; Kockatea 6630; Kojarena 6532; Mahomets Flats 6530; Mendel 6630; Meru 6530; Minnenooka 6532; Moonyoonooka 6532; Moresby 6530; Mullewa 6630; Mt Hill 6528; Mt Tarcoola 6530; Narnqulu 6532; Northern Gully 6532; Pindar 6631; Rangelway 6530; Rudds Gully 6532; Sand Springs 6532; South Greenough 6528; Spalding 6530; Strathalbyn 6530; Sullivan 6630; Sunset Beach 6530; Tarcoola Beach 6530; Tardun 6628; Tenindewa 6632; Tilbradden 6530; Utakarra 6530; Waggrakine 6530; Walkaway 6528; Wandina 6530; Webberton 6530; West End 6530; Wicherina 6530; Wicherina South 6530; Wilroy 6630; Wongoondy 6630; Wonthella 6530; Woorree 6530.

City of Kalgoorlie-Boulder

Binduli 6430; Boorara 6431; Boulder 6432; Broadwood 6430; Brown Hill 6431; Bulong 6431; Cundeleele 6434; Emu Flat 6431; Feysville 6431; Fimiston 6432; Forrest 6434; Hannans 6430; Kalgoorlie 6430; Kanowna 6431; Karkurla 6421; Kurnalpi 6431; Lakewood 6431; Lamington 6430; Mullingar 6430; Ora Banda 6431; Parkeston 6434; Piccadilly 6430; Rawlinna 6434; Somerville 6430; South Boulder 6432; South Kalgoorlie 6430; Trafalgar 6431; Victory Heights 6432; West Kalgoorlie 6430; Williamsstown 6430; Yilkar 6430; Zanthus 6434.

Shire of Manjimup

Central (6258); Deanmill, Manjimup Coastal (6262); Boorara Brook, Crowea, Meerup, Northcliffe, Shannon, Windy Harbour East (all 6258); Dingup, Lake Muir, Middlesex, Mordalup, Perup, Quininiup, Smithbrook, Upper Warren North (all 6258); Balbarrup, Dixvale, Glenoran, Linfanne, Palgarup, Ringbark, Wilgarup, Yanmah South (all 6398); Broke, North Walpole, Walpole West (all 6260); Beedelup, Callcup, Channybearup, Collins, Diamond Tree (all 6258); Eastbrook 6260; Jardee 6258; Pemberton 6260; Yeagarup 6260.

Shire of Murray

Banksiadale 6213; Barragup 6209; Birchmont 6214; Blythwood 6208; Coolup 6214; Dwellingup 6213; Etmilyn 6213; Fairbridge 6208; Furnissdale 6209; Holyoake 6213; Inglehope 6213; Marrinup 6213; Meelon 6208; Myara 6207; Nambeelup 6207; Nirimba 6208; North Dandalup 6207; North Pinjarra 6207; North Yunderup 6208; Pinjarra 6208; Point Grey 6208; Ravenswood 6208; Solus 6207; South Yunderup 6208; Stakehill 6181; Teesdale 6213; West Coolup 6214; West Pinjarra 6208; Whittaker 6207.

City of Stirling

Balcatta 6021; Balga 6061; Carine 6020; Churchlands 6018; Coolbinia (part) 6050; Dianella (part) 6059; Doubleview 6018; Glendalough 6016 (part); Gwelup 6018; Hamersley 6022; Herdsman 6017; Inglewood 6052; Innaloo 6918; Jooindanna 6060; Karrinyup 6921; Menora 6050; Mirrabooka 6061; Mt Lawley (part) 6050; Nollamara 6061; North Beach 6920; Osborne Park 6017; Scarborough 6019; Stirling 6021; Trigg 6029; Tuart Hill 6060; Watermans Bay 6020; Wembley 6913 (part); Wembley Downs (part) 6019; Westminster 6061; Woodlands 6018; Yokine 6060.

City of Swan

Aveley 6069; Avon Valley National Park 6084; Ballajura 6066; Baskerville 6056; Beechboro (part) 6063; Belhus 6069; Bellevue (part) 6056; Bennett Springs 6063; Brabham 6055; Brigadoon 6069; Bushmead 6055; Bullsbrook 6084; Caversham 6055; Cullacabardee 6067; Dayton 6055; Ellenbrook 6069; Gidgegannup 6083; Guildford 6055; Hazelmere 6055; Henley Brook 6055; Herne Hill 6056; Jane Brook 6056; Kiara 6054; Koongamia 6056; Lexia 6079; Lockridge 6054; Malaga 6090; Melaleuca 6079; Middle Swan 6056; Mirdland 6056; Midvale (part) 6056; Millendon 6056; Perth Airport 6105 (part); Red Hill 6056; South Guildford 6055; Stratton 6056; Swan View 6056 (part); The Vines 6069; Upper Swan 6069; Viveash 6056; Walyunga National Park 6084; West Swan 6055; Whiteman 6068; Woodbridge 6056.

City of Wanneroo

Alexander Heights 6064; Alkimos 6038; Ashby 6065; Banksia Grove 6031; Butler 6036; Carabooda 6033; Carramar 6031; Clarkson 6030; Darch 6065; Eglington 6034; Girrawheen 6064; Gnaragara (part) 6077; Hocking 6065; Jandabup 6077; Jindalee 6036; Koondoola 6064; Landsdale 6065; Madeley 6065; Marangaroo 6064; Mariginup 6078; Merriwa 6030; Mindarie 6030; Neerabup 6031; Nowergup 6032; Pearsall 6065; Pinjar 6078; Quinns Rocks 6030; Ridgewood 6030; Sinagra 6065; Tamala Park 6030; Tapping 6065; Two Rocks 6037; Wangara 6065; Wanneroo 6065; Woodvale 6026 (part of); Yanchep 6035.

Regional Local Governments

The *Local Government Act 1995* refers to Regional Local Governments in Part 3 (Division 4) as 'Two or more Local Governments' who may (subject to the Minister's approval) 'establish a regional Local Government to do things, for the participants, for any purpose for which a Local Government can do things under this Act or any other Act'.

Regional Local Governments or Regional Councils (as they are often known) may exist in specialist areas such as waste management and are formed to oversee management of a particular function.

A landfill site, for example, may serve six Local Governments, rather than each of them having individual facilities. A Regional Council may then be established, consisting of members of each Council, to manage this facility.



MUNICIPAL WASTE ADVISORY COUNCIL

The Municipal Waste Advisory Council (MWAC)

The Municipal Waste Advisory Council (MWAC) is a standing committee of WALGA with delegated authority on municipal waste issues. MWAC operates under a specific agreement between the Association and member Regional Councils with respect to its representative, financial and administrative operations.

Phone: (08) 9213 2000

Email: waste@walga.asn.au

Website: www.wastenet.net.au



Bunbury Harvey Regional Council (BHRC)

Bunbury Harvey Regional Council provides a waste and recycling solution for the south west region of Western Australia.

Phone: (08) 9797 2404

Website: www.bhrc.wa.gov.au

Regional Local Governments



Eastern Metropolitan Regional Council (EMRC)

The Eastern Metropolitan Regional Council (EMRC) is a forward thinking regional local government representing the interests of four member Councils located in Perth's Eastern Region.

The EMRC provides a broad range of services across the Region, including waste management and education, resource recovery and sustainability services. Working in partnership with our member Councils and other stakeholders, the EMRC delivers local and regional scale projects across each of these areas for the benefit of the EMRC region.

Member Councils:

Town of Bassendean, City of Bayswater, City of Swan and Shire of Mundaring.

Phone: (08) 9424 2222

Email: mail@emrc.org.au

Website: www.emrc.org.au



Mindarie Regional Council

The Mindarie Regional Council assists its seven member Councils to deal with their waste and is committed to managing waste in line with the waste hierarchy and in a way sensitive to the environment and future generations. The MRC actively encourages a culture of waste minimisation, maximising resource recovery and minimising waste to landfill.

Member Councils:

Town of Cambridge; City of Joondalup; City of Perth; City of Stirling; Town of Victoria Park; City of Vincent; and City of Wanneroo.

Phone: (08) 9306 6303

Email: admin@mrc.wa.gov.au

Website: www.mrc.wa.gov.au

Murchison Regional Vermin Council (MRVC)

The MRVC was established in 1963 for the purpose of rehabilitation and maintenance of the portion of the No 1 Vermin Fence extending from the 80 mile peg in the South (Lake Moore), to the 426 mile peg in the North (Meekatharra/Wiluna Rd). In 2021 the No 1 Vermin Fence was extended to create the Murchison Region Vermin Cell. The MRVC is a collaboration of the Shires of Cue, Sandstone, Yalgoo and Mt Magnet.

Chief Executive Officer: Geoff Brooks

Mobile: 0499 343 828

Email: gpbrooks2000@yahoo.com.au



Rivers Regional Council (RRC)

The RRC has responsibility for managing the Waste to Energy contract, identifying issues associated with waste management and lobbying on behalf of its six member Councils in the general field of waste.

Member Councils:

City of Armadale; City of Gosnells; City of Mandurah; City of South Perth; Shire of Murray; and Shire of Serpentine Jarrahdale.

Phone: (08) 6496 0076

Email: admin@rrc.wa.gov.au

Website: www.rrc.wa.gov.au



Resource Recovery Group (RRG)

Resource Recovery Group (RRG) is a regional council responsible for delivering sustainable waste management solutions. RRG operates the Canning Vale Centre, a state-of-the-art \$100 million facility in Canning Vale, which receives, recycles, and processes waste from its member Local Governments, other Local Governments, commercial customers, and the community.

Member Councils:

Town of East Fremantle; City of Fremantle; and City of Melville.

Phone: (08) 9329 2700

Email: admin@resourcerecoverygroup.com.au

Website: www.resourcerecoverygroup.com.au

Material Type	FY22/23	FY21/22
Recyclables	84%	85%
FOGO	92%	87%
Green Waste	100%	100%



Catalina Regional Council (CRC)

The Catalina Regional Council is the corporate entity representing the interests of seven Local Governments in the urban development of 180 hectares of land in Clarkson and Mindarie in Perth's northern suburbs.

Member Councils:

Town of Cambridge; City of Joondalup; City of Perth; City of Stirling; Town of Victoria Park; City of Vincent; and City of Wanneroo.

Phone: (08) 9205 7500

Email: mail@catalina.wa.gov.au

Website: www.catalina.wa.gov.au



Western Metropolitan Regional Council (WMRC)

The WMRC works to reduce and efficiently manage waste for Perth's central western communities and organisations. At the West Metro Recycling Centre, the WMRC provides general, bulk, construction and demolition, and organic waste consolidation and haulage services for councils and commercials. Residents can drop off problematic waste for disposal (including household hazardous waste and asbestos) and other items for specialist recycling.

The WMRC provides a pre-booked online bulk and green waste verge collection system, Verge Valet™, to host councils. The WMRC delivers waste communications and education to its member council residents and businesses through print and digital media, tours, workshops, and school incursions.

Member Councils:

Town of Claremont; Town of Cottesloe; Town of Mosman Park; Shire of Peppermint Grove; and City of Subiaco.

Participating Councils:

Town of Cambridge, City of Nedlands

Phone: (08) 9384 4003

Email: admin@wmrc.wa.gov.au

Website: www.wmrc.wa.gov.au

WALGA Zones

Zones are groups of geographically aligned Member Councils who are responsible for direct elections of State Councillors, providing input into policy formulation and providing advice on various matters.

Area 1

Area 1 covers a majority of the Country Zones in WA.

- Kimberley Country Zone
- Pilbara Country Zone
- Gascoyne Country Zone
- Murchison Country Zone
- Goldfields-Esperance Country Zone

Area 2

Area 2 covers the South West and Northern parts of Perth.

- Northern Country Zone
- Avon-Midland Country Zone
- Great Eastern Country Zone
- Central Country Zone
- Peel Country Zone
- South West Country Zone
- Great Southern Country Zone

Area 3

Area 3 covers the North and Central Metropolitan areas of Perth.

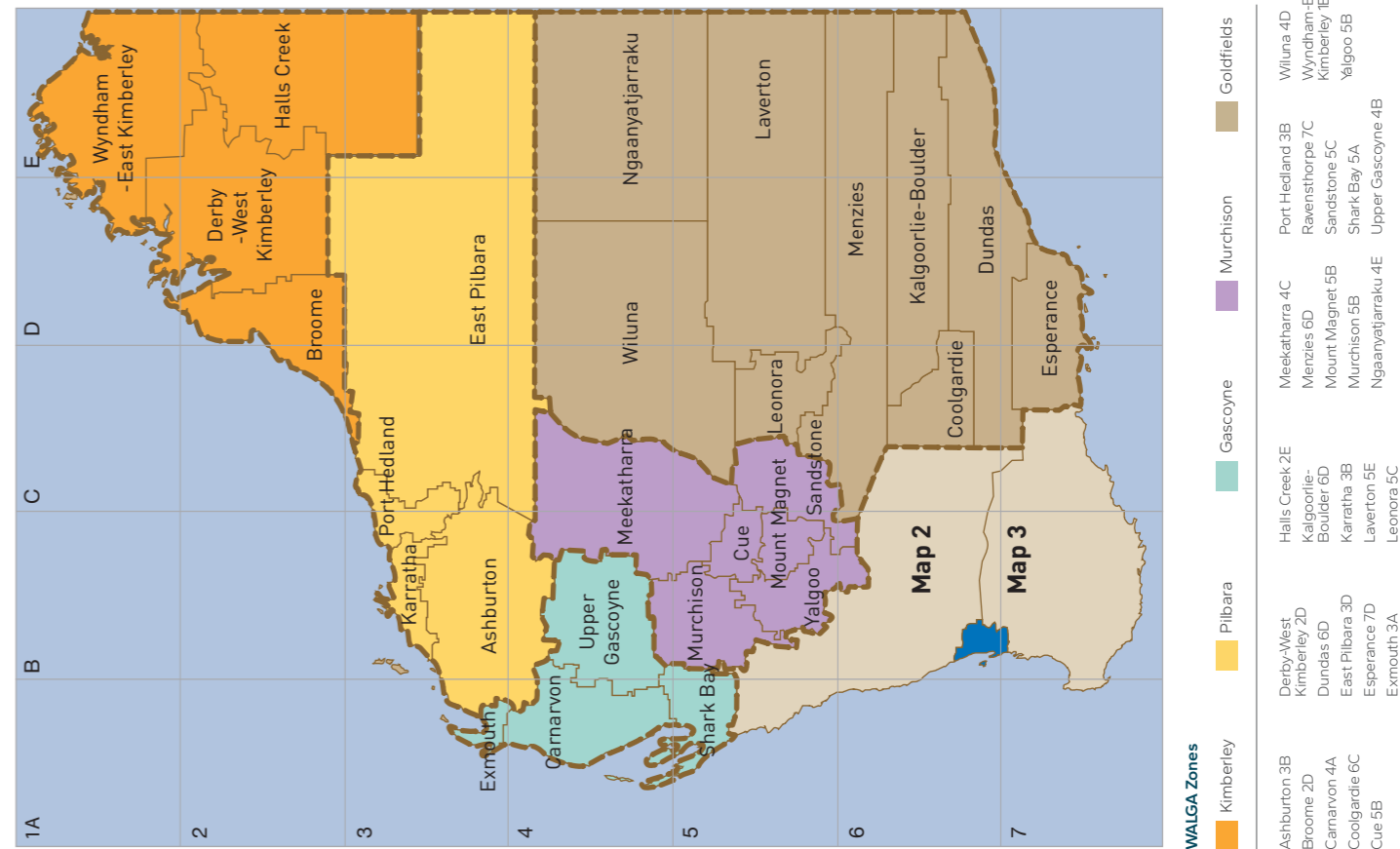
- North Metropolitan Zone
- Central Metropolitan Zone

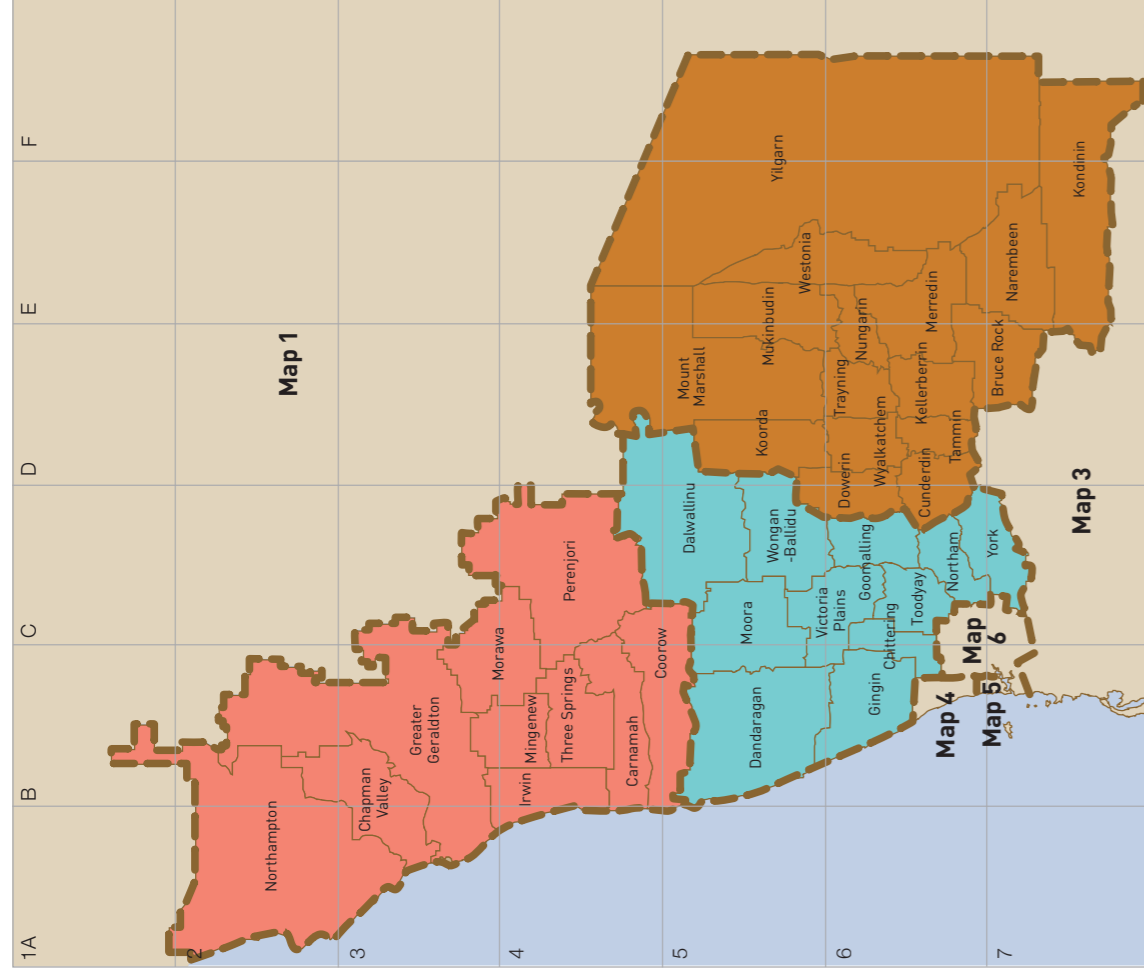
Area 4

Area 4 covers the South Eastern areas of Perth.

- East Metropolitan Zone
- South East Metropolitan Zone
- South Metropolitan Zone

Map 1

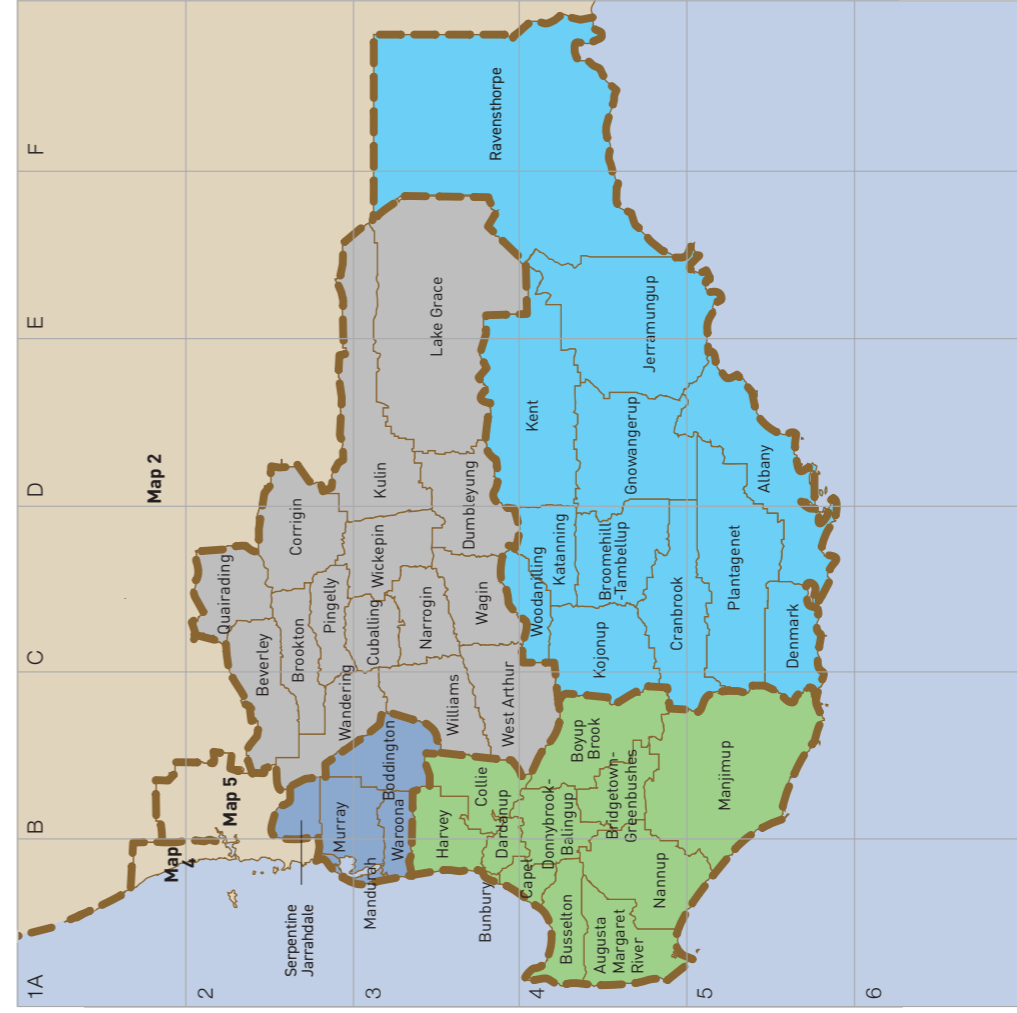




WALGA Zones

- Northern Country
- Avon-Midland
- Great Eastern

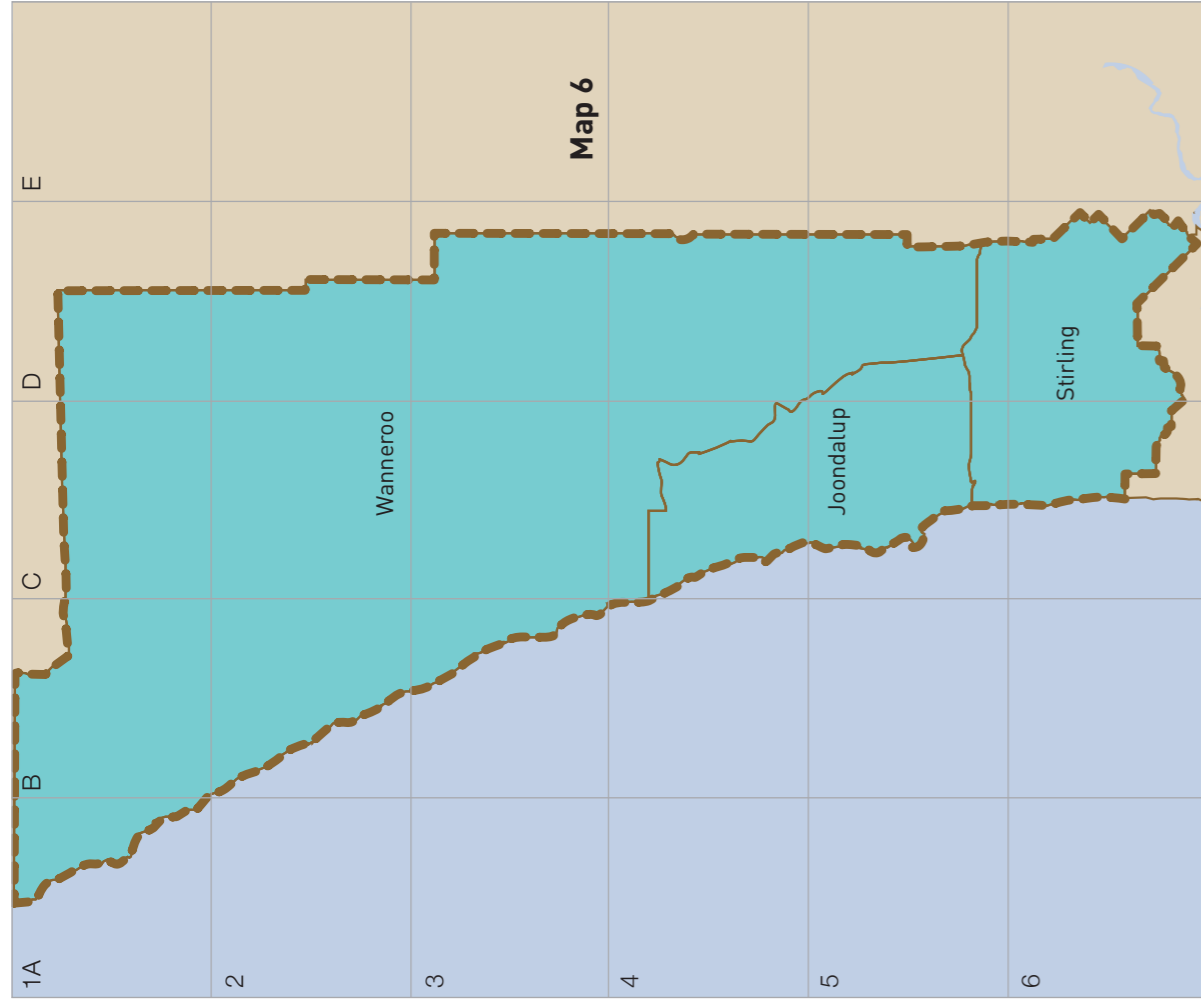
Bruce Rock 7D	Dalwallinu 5C	Irwin 4B	Moora 5C	Northampton 2A	Trayning 6D
Carnamah 4B	Dandaragan 5B	Kellerberrin 6D	Morawa 3B	Nungarin 6D	Victoria Plains 6C
Chapman Valley 3B	Dowerin 6C	Kondinin 7E	Mount Marshall 5D	Perenjori 4C	Westonia 5E
Chittering 6B	Gingin 6B	Koorda 5D	Mukinbudin 5E	Tammin 6D	Wongan-Ballidu 5C
Coorow 4B	Goomalling 6C	Merredin 6E	Narembeen 7E	Three Springs 4B	Wyalkatchem 6D
Cunderdin 6C	Greater Geraldton 3B	Mingenev 4B	Northam 6C	Toodyay 6C	Yilgarn 5E
					York 7C



WALGA Zones

- Peel
- South West
- Great Southern
- Central Country

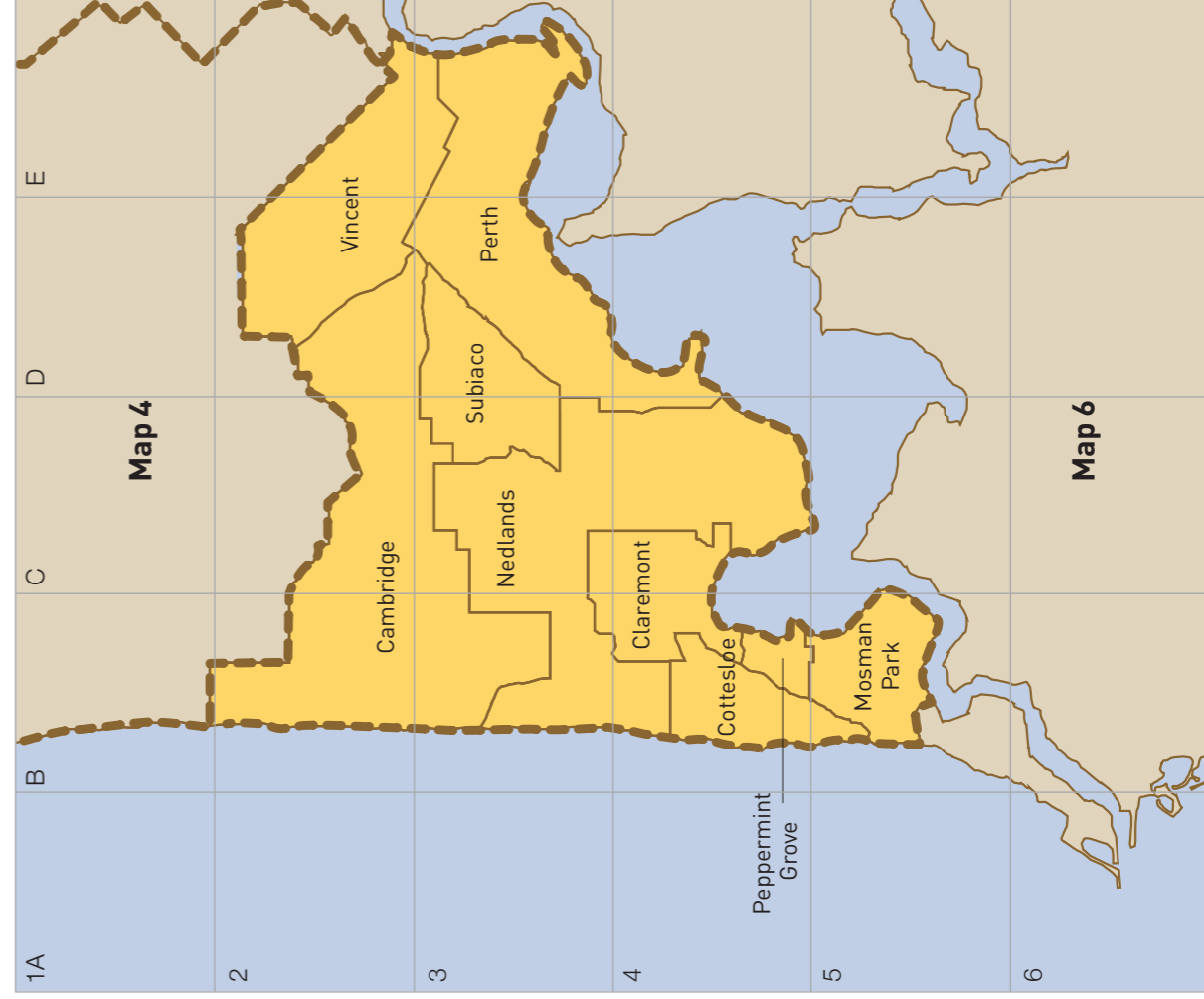
Albany 5D	Broomehill-Lambellup 4C	Dardamup 3A	Kent 4D	Pingelly 2C	West Arthur 3B
Augusta	Bunbury 3A	Denmark 5C	Kojonup 4C	Plantagenet 5C	Wickelup 3C
Beverley 2B	Busselton 4A	Donnybrook-Balingup 4B	Kulin 3D	Quairading 2C	Williams 3B
Boddington 3B	Capel 4A	Dumblyung 3C	Lake Grace 3D	Ravensthorpe 4E	Woodanilling 4C
Boyup Brook 4B	Collie 3B	Gnowangerup 4D	Mandurah 3A	Serpentine Jarrahdale 2B	
Bridgetown-Greenbushes 4B	Corrigin 2C	Harvey 3A	Manjimup 5B	Wagin 3C	
Brookton 2C	Cranbrook 4C	Jerramungup 4E	Murray 2B	Wandering 2B	
	Cuballing 3C	Katanning 4C	Nannup 4A	Waroona 3B	
			Narrogin 3C		



WALGA Zone

North Metropolitan

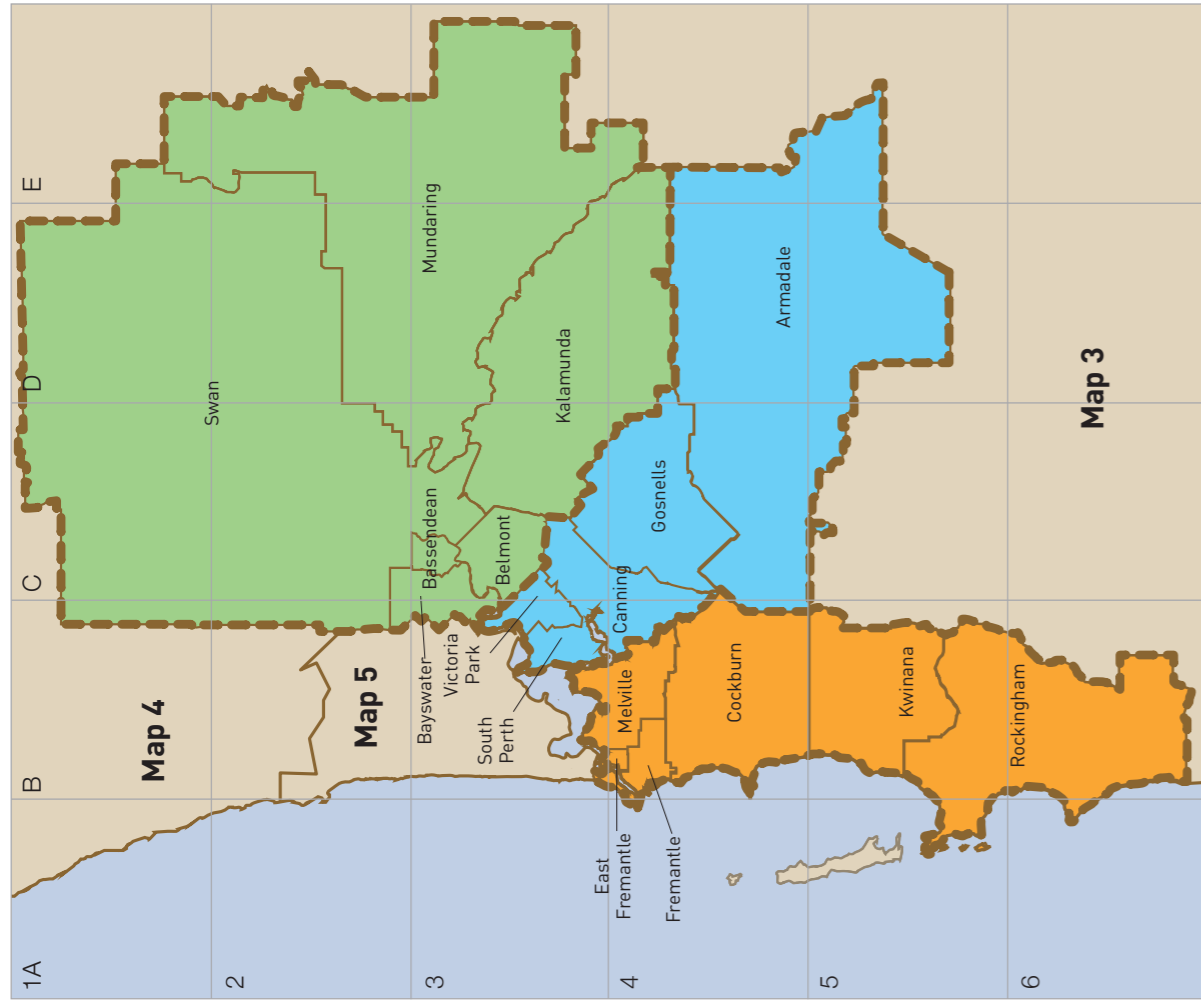
- Joondalup 5C
- Wanneroo 2C
- Stirling 6D



WALGA Zone

Central Metropolitan

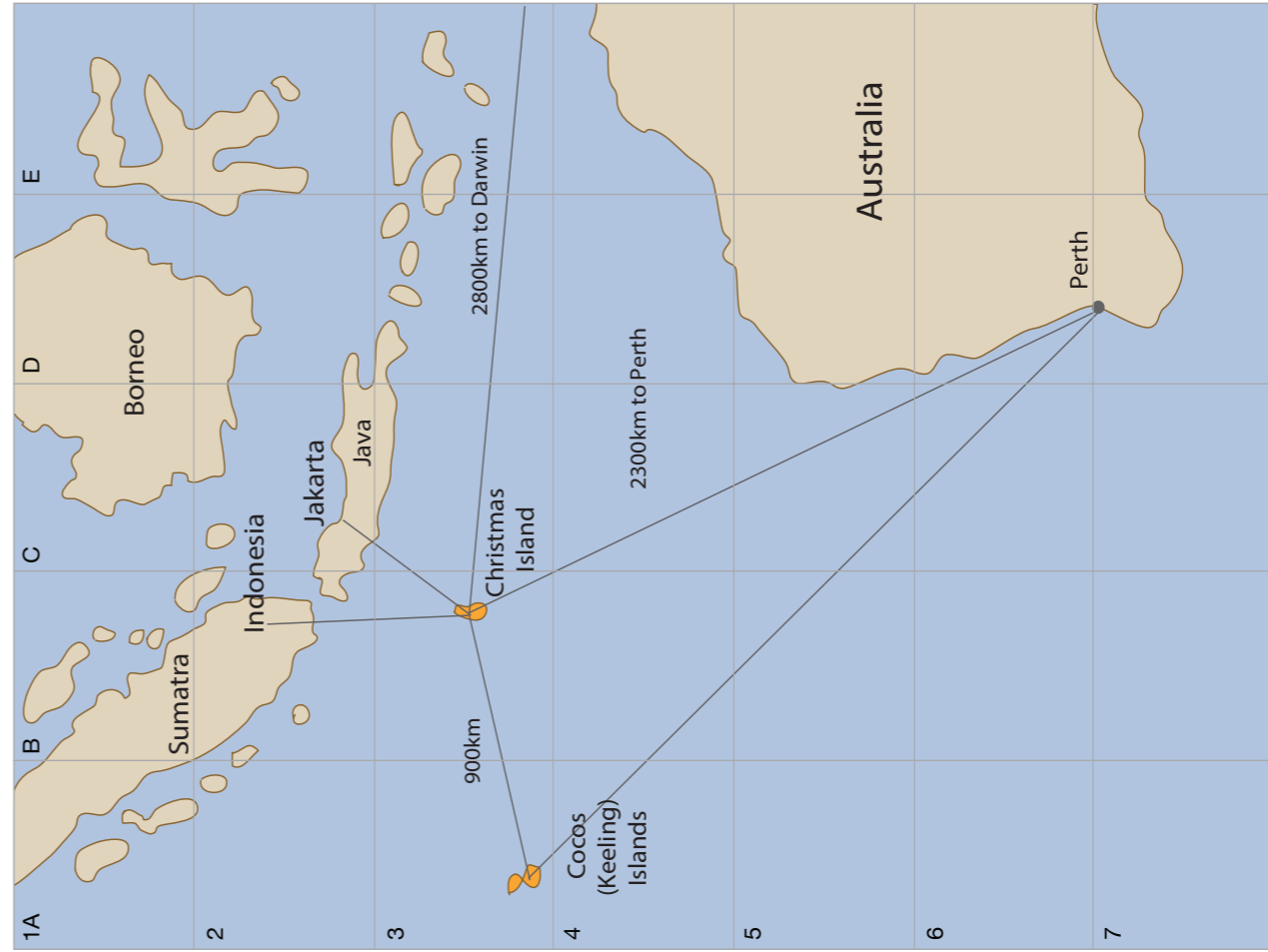
- Cambridge 2B
- Claremont 4B
- Cottesloe 4B
- Mosman Park 5B
- Nedlands 3C
- Peppermint Grove 4B
- Perth 3D
- Subiaco 3D
- Vincent 2D



WALGA Zones

- East Metropolitan
- South East Metropolitan
- South Metropolitan

- Armadale 4D
- Bassendean 3C
- Bayswater 3C
- Belmont 3C
- Canning 4B
- Cockburn 4B
- East Fremantle 4B
- Fremantle 4B
- Gosnells 4C
- Kalamunda 3D
- Kwinana 5B
- Melville 4B
- Mundaring 3D
- Rockingham 6B
- South Perth 3B
- Swan 1C
- Victoria Park 3B



WALGA Zone

- Kimberley

Christmas Island 3B

Cocos (Keeling) Islands 3A

ADVANCE YOUR CAREER WITH WALGA TRAINING



Learn from the experts
WALGA Training (RTO 51992)

With over 60 short courses and three Nationally Recognised Training programs, delivered in person or online by a team of training experts, WALGA offers training solutions to suit everyone. Whether you're looking to upskill, reskill, advance your career or enhance your team's capabilities, now is the time to get in touch with the WALGA training team to discuss your needs.



Scan the QR code to view the range
of Local Government courses



MORE ABORIGINAL BUSINESSES AVAILABLE THROUGH WALGA'S PSP



In response to Member feedback, WALGA has been actively working to increase the number of Aboriginal businesses on the Preferred Supplier Program (PSP). There are now over 65 Aboriginal businesses available to Members through the PSP delivering goods and services, from ICT supplies and project management consultancy, through to architects and civil contractors.



Explore Aboriginal Preferred Suppliers
by using the filter on the WALGA
Preferred Supplier Directory





**CHECK OUT WALGA'S
UPCOMING EVENTS**

ONE70 Level 1, 170 Railway Parade,
West Leederville WA 6007
08 9213 2000
walga.asn.au