

The Western Australian
**Local Government
Directory 2025**





WALGA

THE AUTHORITATIVE VOICE AND TRUSTED PARTNER OF LOCAL GOVERNMENT

Our Membership includes all 139 Local Governments across Western Australia. WALGA uses its influence, support and expertise to deliver better outcomes for WA Local Governments and their communities.

WALGA AT WORK



Contents

Western Australian Local Government Association (WALGA)	2
WALGA State Council & Executive Team	5
Metropolitan Zones	6
Country Zones	7
Quick Reference Guide (Contact Details)	8
Local Government Directory	13
Suburbs & Localities Appendix	84
Regional Local Governments	85
Maps of Local Government Districts	89
WALGA Training	96
WALGA Preferred Supplier Program	97

*All information in this document is up-to-date as of March 2025.
For the most up-to-date and relevant information throughout the
year, visit WALGA's online directory or visit the individual Local
Government's website.*

Cover photo: City of Busselton Parks and Gardens foreshore crew



Celebrating 30 years of Local governments working together.


*Three decades ago, WA local governments
joined together to form LGIS.*

We've stood shoulder to shoulder with our members
in good times and bad. When disaster strikes our local
government specialists are there to help.

We keep innovating providing new cover and risk
management services to meet the evolving needs
of modern local government.

Through LGIS, our members are backed by the entire
local government sector, so they can focus on what they
do best - providing the countless services and support
which makes a community.

We believe that's worth protecting.



**To find out how you can get the most out of your LGIS membership,
visit lgisw.com.au or call 9483 8888.**

WALGA State Council

As of March 2025

State Councillors

WALGA President	President Cr Karen Chappel AM JP, Shire of Morawa
Avon-Midland Country Zone	President Chris Antonio, Shire of Northam
Central Country Zone	President Cr Phil Blight, Shire of Wagin
Central Metropolitan Zone	Cr Paul Kelly (WALGA Deputy President), Town of Claremont
.....	Cr Helen Sadler, Town of Cottesloe
East Metropolitan Zone	President Paige McNeil, Shire of Mundaring
.....	Cr Haeden Miles, City of Swan
Gascoyne Country Zone	President Eddie Smith, Shire of Carnarvon
Goldfields Esperance Country Zone	President Cr Laurene Bonza, Shire of Dundas
Great Eastern Country Zone	Cr Stephen Strange, Shire of Bruce Rock
Great Southern Country Zone	Cr Scott Crosby, Shire of Kent
Kimberley Country Zone	President Chris Mitchell JP, Shire of Broome
Murchison Country Zone	President Cr Les Price, Shire of Cue
Northern Country Zone	President Cr Liz Sudlow, Shire of Northampton
.....	(Deputy State Councillor)
North Metropolitan Zone	Cr Lewis Hutton, City of Joondalup
.....	Cr Bronwyn Smith, City of Wanneroo
.....	Cr Michael Dudek, City of Stirling
Peel Country Zone	Mayor Caroline Knight, City of Mandurah
Pilbara Country Zone	Cr Wendy McWhirter-Brooks, Shire of East Pilbara
South East Metropolitan Zone	Mayor Patrick Hall, City of Canning
.....	Mayor Teresa Lynes, City of Gosnells
South Metropolitan Zone	Mayor Logan Howlett JP, City of Cockburn
.....	Cr Karen Wheatland, City of Melville
.....	Cr Barry Winmar, City of Kwinana
South West Country Zone	President Cr Tony Dean, Shire of Nannup
Ex Officio Members	LG Professionals WA State President, Mr Anthony Vulenta
.....	Deputy Lord Mayor, City of Perth, Cr Bruce Reynolds

WALGA Executive Team

Chief Executive Officer
Nick Sloan

Executive Director Member Services
Tony Brown

Executive Manager Advocacy
Rachel Horton

Executive Manager Infrastructure
Ian Duncan

Executive Manager Policy
Nicole Matthews

For more information, on WALGA Services and expertise or to get in touch please visit walga.asn.au or call 08 9213 2000.

LEADING ADVOCACY ON ISSUES IMPORTANT TO LOCAL GOVERNMENT



WALGA AT WORK

Metropolitan Zones

Central Metropolitan Zone (9)

Members: Cambridge, Claremont, Cottesloe, Mosman Park, Nedlands, Peppermint Grove, Perth, Subiaco, Vincent

East Metropolitan Zone (6)

Members: Bassendean, Bayswater, Belmont, Kalamunda, Mundaring, Swan

North Metropolitan Zone (3)

Members: Joondalup, Stirling, Wanneroo

South Metropolitan Zone (6)

Members: Cockburn, East Fremantle, Fremantle, Kwinana, Melville, Rockingham

South-East Metropolitan Zone (5)

Members: Armadale, Canning, Gosnells, South Perth, Victoria Park

Executive Officer for all Metropolitan Zones

Ms Chantelle O'Brien
WALGA
170 Railway Parade
WEST LEEDERVILLE WA 6007

Tel: 9213 2013

Email: cobrien@walga.asn.au



Country Zones

As of February 2025

Avon-Midland Country Zone (11)

Executive Officer: Mr Robert Dew
PO Box 70 WONGAN HILLS WA 6603
Tel: 9620 1234 **Mobile:** 0429 962 013 **Fax:** 9620 1273
Email: tambin@westnet.com.au

Members: Chittering, Dalwallinu, Dandaragan, Gingin, Goomalling, Moora, Northam, Toodyay, Victoria Plains, Wongan-Ballidu, York

Central Country Zone (15)

Executive Officer: Mr Tony Brown
WALGA, 170 Railway Parade,
WEST LEEDERVILLE WA 6007
Tel: 9213 2051 **Mobile:** 0439 914 349
Email: tbrown@walga.asn.au

Members: Beverley, Brookton, Corrigin, Cuballing, Dumbleyung, Kulin, Lake Grace, Narrogin, Pingelly, Quairading, Wagin, Wandering, West Arthur, Wickepin, Williams

Gascoyne Country Zone (4)

Executive Officer: Ms Chantelle O'Brien
WALGA, 170 Railway Parade,
WEST LEEDERVILLE WA 6007
Tel: 9213 2013 **Email:** cobrien@walga.asn.au

Members: Carnarvon, Exmouth, Shark Bay, Upper Gascoyne

Goldfields Esperance Country Zone (9)

Executive Officer: Mr Andrew Mann
Mobile: 0403 447 303
Email: mannadvisory@bigpond.com

Members: Coolgardie, Dundas, Esperance, Kalgoorlie-Boulder, Laverton, Leonora, Menzies, Ngaanyatjaraku, Wiluna

Great Eastern Country Zone (16)

Executive Officer: Mr Sam McLeod
WALGA, 170 Railway Parade,
WEST LEEDERVILLE WA 6007
Tel: 9213 2007 **Mobile:** 0488 688 301
Email: smcleod@walga.asn.au

Members: Bruce Rock, Cunderdin, Dowerin, Kellerberrin, Kondinin, Koorda, Merredin, Mount Marshall, Mukinbudin, Narambeen, Nungarin, Tammin, Trayning, Westonia, Wyalkatchem, Yilgarn

Great Southern Country Zone (13)

Executive Officer: Ms Lyn Fogg
WALGA, 170 Railway Parade,
WEST LEEDERVILLE WA 6007
Tel: 9213 2042 **Email:** lfogg@walga.asn.au

Members: Albany, Broomehill, Tambellup, Cranbrook, Denmark, Gnowangerup, Jerramungup, Katanning, Kent, Kojonup, Plantagenet, Woodanilling, Ravensthorpe,

Kimberley Country Zone (6)

Executive Officer: Ms Jane Lewis
C/- NAJA Business Consulting Services
Mobile: 0419 322 779 **Email:** jane@reditresearch.com.au
Members: Broome, Christmas Island, Cocos (Keeling) Islands, Derby-West Kimberley, Halls Creek, Wyndham-East Kimberley

Murchison Country Zone (6)

Executive Officer: Ms Samantha Appleton
39 Mitchell Street, SPALDING WA 6530
Mobile: 0477 788 370
Email: samantha.appleton1212@gmail.com
Members: Cue, Meekatharra, Mount Magnet, Murchison, Sandstone, Yalgoo

Northern Country Zone (10)

Executive Officer: Ms Dianne Daniels
9 Hill Creek Road, MORSEBY WA 6530
Tel: 0427 230 807 **Email:** eo@northerncountryzone.com.au

Members: Carnamah, Chapman Valley, Coorow, Greater Geraldton, Irwin, Mingenew, Morawa, Northampton, Perenjori, Three Springs

Peel Country Zone (5)

Executive Officer: Ms Chantelle O'Brien
WALGA, 170 Railway Parade,
WEST LEEDERVILLE WA 6007
Tel: 9213 2013 **Email:** cobrien@walga.asn.au

Members: Boddington, Mandurah, Murray, Serpentine-Jarrahdale, Waroona

Pilbara Country Zone (4)

Executive Officer: Ms Chantelle O'Brien
WALGA, 170 Railway Parade,
WEST LEEDERVILLE WA 6007
Tel: 9213 2013 **Email:** cobrien@walga.asn.au

Members: Ashburton, East Pilbara, Karratha, Port Hedland

South West Country Zone (12)

Executive Officers: Mr Chris Hossen and Ms Chantelle O'Brien
WALGA, 170 Railway Parade,
WEST LEEDERVILLE WA 6007
Tel: 9213 2056 / 9213 2013
Email: chossen@walga.asn.au / cobrien@walga.asn.au

Members: Augusta-Margaret River, Boyup Brook, Bridgetown-Greenbushes, Bunbury, Busselton, Capel, Collie, Dardanup, Donnybrook-Balingup, Harvey, Manjimup, Nannup

Quick Reference Guide (Contact Details)

Type	Council	Telephone	Email	Website
City of	Albany	(08) 6820 3000	staff@albanywa.gov.au	http://Albanywa.gov.au
City of	Armadale	(08) 9394 5000	info@armadale.wa.gov.au	https://Armadale.wa.gov.au
Shire of	Ashburton	(08) 9188 4444	soa@ashburton.wa.gov.au	https://Ashburton.wa.gov.au
Shire of	Augusta Margaret River	(08) 9780 5255	amrshire@amrshire.wa.gov.au	https://AMRShire.wa.gov.au
Town of	Bassendean	(08) 9377 8000	mail@bassendean.wa.gov.au	https://Bassendean.wa.gov.au
City of	Bayswater	(08) 9272 0622	mail@bayswater.wa.gov.au	http://Bayswater.wa.gov.au
City of	Belmont	(08) 9477 7222	belmont@belmont.wa.gov.au	http://Belmont.wa.gov.au
Shire of	Beverley	(08) 9646 1200	admin@beverley.wa.gov.au	https://Beverley.wa.gov.au
Shire of	Boddington	(08) 9883 4999	shire@boddington.wa.gov.au	https://Boddington.wa.gov.au
Shire of	Boyup Brook	(08) 9765 1200	shire@boyupbrook.wa.gov.au	https://BoyupBrook.wa.gov.au
Shire of	Bridgetown-Greenbushes	(08) 9761 1555	btnshire@bridgetown.wa.gov.au	https://Bridgetown.wa.gov.au
Shire of	Brookton	(08) 9642 1106	mail@brookton.wa.gov.au	https://Brookton.wa.gov.au
Shire of	Broome	(08) 9191 3456	shire@broome.wa.gov.au	http://Broome.wa.gov.au
Shire of	Broomehill-Tambellup	(08) 9825 3555	mail@shirebt.wa.gov.au	http://ShireBT.wa.gov.au
Shire of	Bruce Rock	(08) 9061 1377	admin@brucerock.wa.gov.au	https://BruceRock.wa.gov.au
City of	Bunbury	(08) 9792 7000	records@bunbury.wa.gov.au	http://Bunbury.wa.gov.au
City of	Busselton	(08) 9781 0444	city@busselton.wa.gov.au	https://Busselton.wa.gov.au
Town of	Cambridge	(08) 9347 6000	mail@cambridge.wa.gov.au	https://Cambridge.wa.gov.au
City of	Canning	(08) 9231 0606	Online form	https://Canning.wa.gov.au
Shire of	Capel	(08) 9727 0222	info@capel.wa.gov.au	http://Capel.wa.gov.au
Shire of	Carnamah	(08) 9951 7000	shire@carnamah.wa.gov.au	http://Carnamah.wa.gov.au
Shire of	Carnarvon	(08) 9941 0000	shire@carnarvon.wa.gov.au	https://Carnarvon.wa.gov.au
Shire of	Chapman Valley	(08) 9920 5011	cso@chapmanvalley.wa.gov.au	https://ChapmanValley.wa.gov.au
Shire of	Chittering	(08) 9576 4600	chatter@chittering.wa.gov.au	https://Chittering.wa.gov.au
Shire of	Christmas Island	(08) 9164 8300	admin@shire.gov.cx	https://shire.gov.cx
Town of	Claremont	(08) 9285 4300	toc@claremont.wa.gov.au	https://Claremont.wa.gov.au
City of	Cockburn	(08) 9411 3444	customer@cockburn.wa.gov.au	https://Cockburn.wa.gov.au

Type	Council	Telephone	Email	Website
Shire of	Cocos (Keeling) Islands	(08) 9162 6649	info@cocos.wa.gov.au	https://Shire.cc/en/
Shire of	Collie	(08) 9734 9000	colshire@collie.wa.gov.au	https://Collie.wa.gov.au
Shire of	Coolgardie	(08) 9080 2111	mail@coolgardie.wa.gov.au	https://Coolgardie.wa.gov.au
Shire of	Coorow	(08) 9952 0100	admin@coorow.wa.gov.au	https://Coorow.wa.gov.au
Shire of	Corrigin	(08) 9063 2203	shire@corrigin.wa.gov.au	https://Corrigin.wa.gov.au
Town of	Cottesloe	(08) 9285 5000	town@cottesloe.wa.gov.au	https://Cottesloe.wa.gov.au
Shire of	Cranbrook	(08) 9826 1008	shire@cranbrook.wa.gov.au	https://Cranbrook.wa.gov.au
Shire of	Cuballing	(08) 9883 6031	enquiries@cuballing.wa.gov.au	https://Cuballing.wa.gov.au
Shire of	Cue	(08) 9963 8600	shire@cue.wa.gov.au	https://Cue.wa.gov.au
Shire of	Cunderdin	(08) 9635 2700	admin@cunderdin.wa.gov.au	https://Cunderdin.wa.gov.au
Shire of	Dalwallinu	(08) 9661 0500	shire@dalwallinu.wa.gov.au	https://Dalwallinu.wa.gov.au
Shire of	Dandaragan	(08) 9652 0800	council@dandaragan.wa.gov.au	https://Dandaragan.wa.gov.au
Shire of	Dardanup	(08) 9724 0000	records@dardanup.wa.gov.au	https://Dardanup.wa.gov.au
Shire of	Denmark	(08) 9848 0300	enquiries@denmark.wa.gov.au	https://Denmark.wa.gov.au
Shire of	Derby-West Kimberley	(08) 9191 0999	sdwk@sdwk.wa.gov.au	https://sdwk.wa.gov.au
Shire of	Donnybrook Balingup	(08) 9780 4200	shire@donnybrook.wa.gov.au	http://Donnybrook-Balingup.wa.gov.au
Shire of	Dowerin	(08) 9631 1202	dowshire@dowerin.wa.gov.au	https://Dowerin.wa.gov.au
Shire of	Dumbleyung	(08) 9863 4012	ceo@dumbleyung.wa.gov.au	https://Dumbleyung.wa.gov.au
Shire of	Dundas	(08) 9039 1205	shire@dundas.wa.gov.au	https://Dundas.wa.gov.au
Town of	East Fremantle	(08) 9339 9339	admin@eastfremantle.wa.gov.au	https://EastFremantle.wa.gov.au
Shire of	East Pilbara	(08) 9175 8000	admin@eastpilbara.wa.gov.au	http://EastPilbara.wa.gov.au
Shire of	Esperance	(08) 9071 0666	shire@esperance.wa.gov.au	https://Esperance.wa.gov.au
Shire of	Exmouth	(08) 9949 3000	records@exmouth.wa.gov.au	https://Exmouth.wa.gov.au
City of	Fremantle	(08) 9432 9999	info@fremantle.wa.gov.au	https://Fremantle.wa.gov.au
Shire of	Gingin	(08) 9575 5100	mail@gingin.wa.gov.au	https://Gingin.wa.gov.au
Shire of	Gnowangerup	(08) 9827 1007	gnpshire@gnowangerup.wa.gov.au	http://Gnowangerup.wa.gov.au
Shire of	Goomalling	(08) 9629 1101	goshire@goomalling.wa.gov.au	https://Goomalling.wa.gov.au

Type	Council	Telephone	Email	Website
City of	Gosnells	(08) 9397 3000	council@gosnells.wa.gov.au	https://Gosnells.wa.gov.au
City of	Greater Geraldton	(08) 9956 6600	council@cgg.wa.gov.au	https://cgg.wa.gov.au
Shire of	Halls Creek	(08) 9168 6007	hcshire@hcshire.wa.gov.au	https://HallsCreek.wa.gov.au
Shire of	Harvey	(08) 9729 0300	shire@harvey.wa.gov.au	https://Harvey.wa.gov.au
Shire of	Irwin	(08) 9927 0000	reception@irwin.wa.gov.au	https://Irwin.wa.gov.au
Shire of	Jerramungup	(08) 9835 1022	council@jerramungup.wa.gov.au	http://Jerramungup.wa.gov.au
City of	Joondalup	(08) 9400 4000	info@joondalup.wa.gov.au	https://Joondalup.wa.gov.au
City of	Kalamunda	(08) 9257 9999	enquiries@kalamunda.wa.gov.au	http://Kalamunda.wa.gov.au
City of	Kalgoorlie-Boulder	(08) 9021 9600	mailbag@cckb.wa.gov.au	https://cckb.wa.gov.au
City of	Karratha	(08) 9186 8555	enquiries@karratha.wa.gov.au	http://Karratha.wa.gov.au
Shire of	Katanning	(08) 9821 9999	admin@katanning.wa.gov.au	https://Katanning.wa.gov.au
Shire of	Kellerberrin	(08) 9045 4006	shire@kellerberrin.wa.gov.au	https://Kellerberrin.wa.gov.au
Shire of	Kent	(08) 9851 9780	admin@kent.wa.gov.au	https://Kent.wa.gov.au
Shire of	Kojonup	(08) 9831 2400	council@kojonup.wa.gov.au	https://Kojonup.wa.gov.au
Shire of	Kondinin	(08) 9889 1006	cso@kondinin.wa.gov.au	http://Kondinin.wa.gov.au
Shire of	Koorda	(08) 9684 1219	shire@koorda.wa.gov.au	http://Koorda.wa.gov.au
Shire of	Kulin	(08) 9880 1204	enquiries@kulin.wa.gov.au	https://Kulin.wa.gov.au
City of	Kwinana	(08) 9439 0200	customer@kwinana.wa.gov.au	https://Kwinana.wa.gov.au
Shire of	Lake Grace	(08) 9890 2500	shire@lakegrace.wa.gov.au	https://LakeGrace.wa.gov.au
Shire of	Laverton	(08) 9031 1202	reception@laverton.wa.gov.au	https://Laverton.wa.gov.au
Shire of	Leonora	(08) 9037 6044	admin@leonora.wa.gov.au	https://Leonora.wa.gov.au
City of	Mandurah	(08) 9550 3777	council@mandurah.wa.gov.au	https://Mandurah.wa.gov.au
Shire of	Manjimup	(08) 9771 7777	info@manjimup.wa.gov.au	https://Manjimup.wa.gov.au
Shire of	Meekatharra	(08) 9980 0600	shire@meekatharra.wa.gov.au	https://Meekatharra.wa.gov.au
City of	Melville	(08) 9364 0666	melinfo@melville.wa.gov.au	https://MelvilleCity.wa.gov.au
Shire of	Menzies	(08) 9024 2041	admin@menzies.wa.gov.au	https://Menzies.wa.gov.au
Shire of	Merredin	(08) 9041 1611	admin@merredin.wa.gov.au	https://Merredin.wa.gov.au
Shire of	Mingenew	(08) 9928 1102	ceo@mingenew.wa.gov.au	https://Mingenew.wa.gov.au
Shire of	Moora	(08) 9651 0000	shire@moora.wa.gov.au	https://Moora.wa.gov.au
Shire of	Morawa	(08) 9971 1204	admin@morawa.wa.gov.au	https://Morawa.wa.gov.au

Type	Council	Telephone	Email	Website
Town of	Mosman Park	(08) 9383 6600	admin@mosmanpark.wa.gov.au	https://MosmanPark.wa.gov.au
Shire of	Mount Magnet	(08) 9963 3000	ceo@mtmagnet.wa.gov.au	http://MtMagnet.wa.gov.au
Shire of	Mt Marshall	(08) 9685 1202	admin@mtmarshall.wa.gov.au	https://MtMarshall.wa.gov.au
Shire of	Mukinbudin	(08) 9047 2100	admin@mukinbudin.wa.gov.au	https://Mukinbudin.wa.gov.au
Shire of	Mundaring	(08) 9290 6666	shire@mundaring.wa.gov.au	https://Mundaring.wa.gov.au
Shire of	Murchison	(08) 9963 7999	admin@murchison.wa.gov.au	https://Murchison.wa.gov.au
Shire of	Murray	(08) 9531 7777	mailbag@murray.wa.gov.au	https://Murray.wa.gov.au
Shire of	Nannup	(08) 9756 1018	nannup@nannup.wa.gov.au	https://Nannup.wa.gov.au
Shire of	Narembeen	(08) 9064 7308	admin@narembeen.wa.gov.au	https://Narembeen.wa.gov.au
Shire of	Narrogin	(08) 9890 0900	enquiries@narrogin.wa.gov.au	https://Narrogin.wa.gov.au
City of	Nedlands	(08) 9273 3500	council@nedlands.wa.gov.au	https://Nedlands.wa.gov.au
Shire of	Ngaanyatjarraku	(08) 9856 7966	mail@ngaanyatjarraku.wa.gov.au	http://Ngaanyatjarraku.wa.gov.au
Shire of	Northam	(08) 9622 6100	records@northam.wa.gov.au	https://Northam.wa.gov.au
Shire of	Northampton	(08) 9934 1202	council@northampton.wa.gov.au	https://Northampton.wa.gov.au
Shire of	Nungarin	(08) 9046 5006	cso1@nungarin.wa.gov.au	http://Nungarin.wa.gov.au
Shire of	Peppermint Grove	(08) 9286 8600	admin@peppermintgrove.wa.gov.au	https://PeppermintGrove.wa.gov.au
Shire of	Perenjori	(08) 9973 0100	admin@perenjori.wa.gov.au	http://Perenjori.wa.gov.au
City of	Perth	(08) 9461 3333	info.city@cityofperth.wa.gov.au	https://Perth.wa.gov.au
Shire of	Pingelly	(08) 9887 1066	admin@pingelly.wa.gov.au	https://Pingelly.wa.gov.au
Shire of	Plantagenet	(08) 9892 1111	info@sop.wa.gov.au	http://Plantagenet.wa.gov.au
Town of	Port Hedland	(08) 9158 9300	council@porthedland.wa.gov.au	https://PortHedland.wa.gov.au
Shire of	Quairading	(08) 9645 2400	shire@quairading.wa.gov.au	https://Quairading.wa.gov.au
Shire of	Ravensthorpe	(08) 9839 0000	shire@ravensthorpe.wa.gov.au	https://Ravensthorpe.wa.gov.au
City of	Rockingham	(08) 9528 0333	customer@rockingham.wa.gov.au	http://Rockingham.wa.gov.au
Shire of	Sandstone	(08) 9963 5802	reception@sandstone.wa.gov.au	https://Sandstone.wa.gov.au
Shire of	Serpentine Jarrahdale	(08) 9526 1111	info@sjshire.wa.gov.au	http://SJSire.wa.gov.au
Shire of	Shark Bay	(08) 9948 1218	admin@sharkbay.wa.gov.au	https://SharkBay.wa.gov.au
City of	South Perth	(08) 9474 0777	enquiries@southperth.wa.gov.au	https://SouthPerth.wa.gov.au
City of	Stirling	(08) 9205 8555	stirling@stirling.wa.gov.au	https://Stirling.wa.gov.au
City of	Subiaco	(08) 9237 9222	city@subiaco.wa.gov.au	https://Subiaco.wa.gov.au

Type	Council	Telephone	Email	Website
City of	Swan	(08) 9267 9267	swan@swan.wa.gov.au	https://Swan.wa.gov.au
Shire of	Tammin	(08) 9637 0300	shire@tammin.wa.gov.au	https://Tammin.wa.gov.au
Shire of	Three Springs	(08) 9954 1001	ceo@threesprings.wa.gov.au	http://ThreeSprings.wa.gov.au
Shire of	Toodyay	(08) 9574 2258	records@toodyay.wa.gov.au	https://Toodyay.wa.gov.au
Shire of	Trayning	(08) 9683 1001	admin@trayning.wa.gov.au	http://Trayning.wa.gov.au
Shire of	Upper Gascoyne	(08) 9943 0988	admin@uppergascoyne.wa.gov.au	https://UpperGascoyne.wa.gov.au
Town of	Victoria Park	(08) 9311 8111	admin@vicpark.wa.gov.au	https://VictoriaPark.wa.gov.au
Shire of	Victoria Plains	(08) 9628 7004	reception@victoriaplains.wa.gov.au	https://VictoriaPlains.wa.gov.au
City of	Vincent	(08) 9273 6000	mail@vincent.wa.gov.au	https://Vincent.wa.gov.au
Shire of	Wagin	(08) 9861 1177	shire@wagin.wa.gov.au	https://Wagin.wa.gov.au
Shire of	Wandering	(08) 9884 1056	reception@wandering.wa.gov.au	https://Wandering.wa.gov.au
City of	Wanneroo	(08) 9405 5000	enquiries@wanneroo.wa.gov.au	https://Wanneroo.wa.gov.au
Shire of	Waroon	(08) 9733 7800	warshire@waroon.wa.gov.au	https://Waroon.wa.gov.au
Shire of	West Arthur	(08) 9736 2222	shire@westarthur.wa.gov.au	https://WestArthur.wa.gov.au
Shire of	Westonia	(08) 9046 7063	shire@westonia.wa.gov.au	https://Westonia.wa.gov.au
Shire of	Wickepin	(08) 9888 1005	admin@wickepin.wa.gov.au	https://Wickepin.wa.gov.au
Shire of	Williams	(08) 9885 1005	shire@williams.wa.gov.au	https://Williams.wa.gov.au
Shire of	Wiluna	(08) 9981 8000	reception@wiluna.wa.gov.au	https://Wiluna.wa.gov.au
Shire of	Wongan-Ballidu	(08) 9671 2500	shire@wongan.wa.gov.au	https://Wongan.wa.gov.au
Shire of	Woodanilling	(08) 9823 1506	shire@woodanilling.wa.gov.au	https://Woodanilling.wa.gov.au
Shire of	Wyalkatchem	(08) 9681 1166	general@wyalkatchem.wa.gov.au	http://Wyalkatchem.wa.gov.au
Shire of	Wyndham-East Kimberley	(08) 9168 4100	mail@swek.wa.gov.au	https://swek.wa.gov.au
Shire of	Yalgoo	(08) 9962 8042	pa@yalgoowa.wa.gov.au	https://Yalgoowa.wa.gov.au
Shire of	Yilgarn	(08) 9049 1001	yilgarn@yilgarn.wa.gov.au	https://Yilgarn.wa.gov.au
Shire of	York	(08) 9641 2233	records@york.wa.gov.au	https://York.wa.gov.au

THE LOCAL GOVERNMENT DIRECTORY

City of Albany

102 North Road, YAKAMIA WA 6330
ABN 94 717 875 167



Band 1
Telephone (08) 6820 3000

Email staff@albanywa.gov.au
www.albanywa.gov.au

Mayor

Greg Stocks (2027)

Deputy Mayor

Paul Terry

Councillors

Amanda Cruse (2025)
Malcolm Traill (2025)
Thomas Brough (2025)
Stephen Grimmer (2025)
Delma Baesjou (2025)
Mario Lionetti (2027)
Lynn MacLaren (2027)
Craig McKinley (2027)
Robert Sutton (2025)
Paul Terry (2027)

Executive Team

Chief Executive Officer

Andrew Sharpe

Executive Director Corporate and Commercial Services

Matthew Giffellon

Executive Director Infrastructure, Development and Environment

Paul Camins

Executive Director Community Services

Nathan Watson

Council Statistics 2023/2024

Distance from Perth (km)	429	Number of Electors	27,058
Area (sq km)	4,310	Number of Dwellings	18,990
Length of Sealed Roads (km)	818	Total Rates Levied	\$44,166,950
Length of Unsealed Roads (km)	764	Total Revenue	\$83,744,765
Population	40,949	Number of Employees	459

Map Coordinates

Map 3 - 6D

Suburbs and Localities

Bordered in the north by Palmdale, the west by Nullaki, the east by Gnowellen and the south by Torndirrup. For the full list, please refer to page 84.

Ordinary Council Meetings

Meets fourth Tuesday of each month.



City of Armadale

7 Orchard Avenue, ARMADALE WA 6112
ABN 79 863 269 538



Band 1
Telephone (08) 9394 5000

Email info@armadale.wa.gov.au
www.armadale.wa.gov.au

Mayor

Ruth Butterfield (2027)

Deputy Mayor

John Keogh

Councillors

Heron Ward

Michael Hancock (2025)
Caroline Wielinga (2027)

Hills Ward

Scott Mosey (2025)
Sarah Stoneham (2027)

Lake Ward

Sartaj Singh Virk (2025)
Michelle Silver (2027)

Minnawarra Ward

Gary Smith (2025)
Kerry Busby (2027)

Palomino Ward

Paul Hetherington (2025)
Laurie Sargeson (2027)

Ranford Ward

Keyur Kamdar (2025)
Shanavas Peter (2027)

River Ward

Jiby Joy JP (2025)
John Keogh (2027)

Executive Team

Chief Executive Officer

Joanne Abbiss

Executive Director, Corporate Services

Jason Lyon

Executive Director, Development Services

Paul Sanders

Executive Director, Technical Services

Pascal Balley

A/Executive Director, Community Services

Suzette van Aswegen

Council Statistics 2023/2024

Distance from Perth (km)	28	Number of Electors	55,639
Area (sq km)	560.4	Number of Dwellings	39,959
Length of Sealed Roads (km)	815.4	Total Rates Levied	\$83,100,000
Length of Unsealed Roads (km)	7.8	Total Revenue	\$162,950,000
Population	105,000	Number of Employees	860

Map Coordinates

Map 6 - 4D

Suburbs and Localities

Armadale 6112; Ashendon 6111; Bedforddale 6112; Brookdale 6112; Camillo 6111; Champion Lakes 6111; Doobarda 6112; Forrestdale 6112; Harrisdale 6112; Haynes 6112; Hilbert 6112; Karragullen 6111; Kelmscott 6111; Lesley 6111; Mt Nasura 6112; Mt Richon 6112; Piara Waters 6112; Roleystone 6111; Seville Grove 6112; Wungong 6112.

Ordinary Council Meetings

Meets the second and fourth Monday of each month.

Shire of Ashburton

Lot 246 Ponciana Street, TOM PRICE WA 6751
ABN 45 503 070 070



Band 2
Telephone (08) 9188 4444

Email soa@ashburton.wa.gov.au
www.ashburton.wa.gov.au

President

Audra Smith (2027)

Deputy President

Kerry White

Councillors

Ashburton Ward

Rory de Pledge (2027)

Onslow Ward

Kerry White (2027)

Pannawonica Ward

Melanie Gallanagh (2025)

Paraburdoo Ward

Alana Sullivan (2025)

Linton Rumble (2027)

Tom Price Ward

Audra Smith (2027)

Matthew Lynch (2025)

Brie Healy (2025)

Rosanne Kapor (2025)

Executive Team

Temporary Chief Executive Officer

Garry Hunt

Deputy CEO

Joanne Sangster

Director Infrastructure Services

Gavin Harris

Director Corporate Services

Darren Kennedy

Director Community Development

Chantelle McGurk

Council Statistics 2023/2024

Distance from Perth (km)	1,577	Number of Electors	2,933
Area (sq km)	105,674	Number of Dwellings	2,807
Length of Sealed Roads (km)	182	Total Rates Levied	\$51,938,722
Length of Unsealed Roads (km)	1,323	Total Revenue	\$70,598,214
Population	13,026	Number of Employees	196

Map Coordinates

Map 1 - 3B

Suburbs and Localities

Onslow 6710; Pannawonica 6716; Paraburdoo 6754; Tom Price 6751.

Ordinary Council Meetings

Meeting held third Tuesday of every month, 1pm.

11 meetings per year, rotating between Tom Price, Pannawonica, Onslow & Paraburdoo.



Shire of Augusta Margaret River

41 Wallcliffe Road, MARGARET RIVER WA 6285
ABN 13 643 296 019



Band 2
Telephone (08) 9780 5255

Email amrshire@amrshire.wa.gov.au
www.amrshire.wa.gov.au

President

Julia Meldrum (2027)

Deputy President

Tracey Muir

Councillors

Ian Earl (2025)

Kylie Kennaugh (2027)

Melissa D'ATH (2027)

Vacant (2027)

David Binks (2025)

Tracey Muir (2025)

Greg Boland (2025)

Executive Team

Chief Executive Officer

Andrea Selvey

Director, Corporate and Customer Services

Mel Stevens

Director, Sustainable Development and Infrastructure

Nick Logan

Director, Sustainable Economy and Communities

Nick Byrne

Council Statistics 2023/2024

Distance from Perth (km)	274	Number of Electors	10,758
Area (sq km)	2,243	Number of Dwellings	8,010
Length of Sealed Roads (km)	558	Total Rates Levied	\$27,107,437
Length of Unsealed Roads (km)	409	Total Revenue	\$46,861,916
Population	18,620	Number of Employees	263

Map Coordinates

Map 3 - 4A

Suburbs and Localities

Bordered in the north by Treeton, the west by Boranup, the east by Rosa Glen and the south by Leeuwin.

For the full list, please refer to page 84.

Ordinary Council Meetings

Please check the Council website for the meeting dates.



Town of Bassendean

35 Old Perth Road, BASSENDEAN WA 6054
ABN 20 347 405 108



Band 3
Telephone (08) 9377 8000

Email mail@bassendean.wa.gov.au
www.bassendean.wa.gov.au

Mayor

Kathryn Hamilton

Deputy Mayor

Paul Poliwka

Councillors

Kathryn Hamilton (2025)

Emily Wilding (2025)

Jennie Carter (2025)

Paul Poliwka (2025)

Tallan Ames (2027)

Ken John (2027)

Jamayne Burke (2027)

Executive Team

Chief Executive Officer

Cameron Woods

Director Corporate Services

Paul White

Director Community & Place

Michelle Brennand

Director of Infrastructure and Sustainability

Shane Asmus

Council Statistics 2023/2024

Distance from Perth (km)	10	Number of Electors	11,741
Area (sq km)	10.3	Number of Dwellings	7,179
Length of Sealed Roads (km)	95	Total Rates Levied	\$15,421,649
Length of Unsealed Roads (km)	0	Total Revenue	\$25,486,284
Population	16,914	Number of Employees	138

Map Coordinates

Map 6 - 3C

Suburbs and Localities

Ashfield 6054; Bassendean 6054; Eden Hill 6054.

Ordinary Council Meetings

Ordinary Council Meetings are generally held on the fourth Tuesday of each month at 6pm.

City of Bayswater

61 Broun Avenue, MORLEY WA 6943
ABN 61 054 006 131



Band 1
Telephone (08) 9272 0622

Email mail@bayswater.wa.gov.au
www.bayswater.wa.gov.au

Mayor

Filomena Piffaretti (2027)

Deputy Mayor

Elli Petersen-Pik

Councillors

Central Ward

Assunta Meleca (2025)

Steven Ostaszewskij (2027)

North Ward

Josh Eveson (2025)

Michelle Sutherland (2027)

Sally Palmer (2025)

South Ward

Elli Petersen-Pik (2025)

Nat Latter (2027)

West Ward

Giorgia Johnson (2025)

Vacant (2027)

Executive Team

Chief Executive Officer

Jeremy Edwards

Director, Corporate Services

Kym Leahy

Director, Community Services

Bianca Sandri

Director, Infrastructure and Assets

Luke Botica

Council Statistics 2023/2024

Distance from Perth (km)	6	Number of Electors	49,130
Area (sq km)	34.6	Number of Dwellings	33,324
Length of Sealed Roads (km)	461	Total Rates Levied	\$60,695,664
Length of Unsealed Roads (km)	0	Total Revenue	\$96,749,417
Population	75,981	Number of Employees	667

Map Coordinates

Map 6 - 3C

Suburbs and Localities

Bayswater 6053; Bassendean 6054 (Part of); Bedford 6052; Beechboro 6063 (Part of); Dianella 6059 (Part of); Embleton 6062; Maylands 6051; Morley 6062; Mt Lawley 6050 (Part of); Noranda 6062.

Ordinary Council Meetings

Meets the fourth Tuesday of every month at 7pm.



City of Belmont

215 Wright Street, CLOVERDALE WA 6105
ABN 41 768 752 077



Band 1
Telephone (08) 9477 7222

Email belmont@belmont.wa.gov.au
www.belmont.wa.gov.au

Mayor
Robert Rossi (2027)
Deputy Mayor
Deborah Sessions
Councillors
Central Ward
George Sekulla JP (2025)
Jarod Harris (2027)
East Ward
Phil Marks (2027)
Bernie Ryan (2025)
South Ward
Vacant (2025)
Jenny Davis (2025)
West Ward
Christopher Kulczycki (2027)
Deborah Sessions (2025)

Executive Team
Chief Executive Officer
John Christie
Director Infrastructure Services
Mario Murphy
Director Development and Communities
Wilmot Loh
Director Corporate & Governance
Stuart Downing

Council Statistics 2023/2024

Distance from Perth (km)	6	Number of Electors	27,330
Area (sq km)	40	Number of Dwellings	20,839
Length of Sealed Roads (km)	234	Total Rates Levied	\$56,821,093
Length of Unsealed Roads (km)	0	Total Revenue	\$77,248,199
Population	45,976	Number of Employees	247

Map Coordinates
Map 6 - 3C

Suburbs and Localities
Ascot 6104; Belmont 6104; Cloverdale 6105; Kewdale 6105; Redcliffe 6104; Rivervale 6103.

Ordinary Council Meetings
Agenda Briefing Forums on the third Tuesday and Ordinary Council Meetings on the fourth Tuesday of every month (recess of Council meetings in January).

Shire of Beverley

136 Vincent Street, BEVERLEY WA 6304
ABN 33 895 807 275



Band 4
Telephone (08) 9646 1200

Email admin@beverley.wa.gov.au
www.beverley.wa.gov.au

President
David White
Deputy President
Dee Ridgway
Councillors
Don Davis (2025)
Sue Martin (2025)
David White (2025)
Chris Lawlor (2027)
John Maxwell (2025)
Alan Sattler (2025)
Dee Ridgway (2027)
Darryl Brown (2027)

Executive Team
Chief Executive Officer
Stephen Gollan
Deputy Chief Executive Officer
Simon Marshall
Manager of Planning
Stefan de Beer
Manager of Works
Steve Vincent
Environmental Health Officer
Tim Jurmann
Building Surveyor
Tim Jurmann

Council Statistics 2023/2024

Distance from Perth (km)	131	Number of Electors	1,370
Area (sq km)	2,310	Number of Dwellings	959
Length of Sealed Roads (km)	233	Total Rates Levied	\$3,261,819
Length of Unsealed Roads (km)	517	Total Revenue	\$6,819,070
Population	1,669	Number of Employees	32

Map Coordinates
Map 3 - 2C

Suburbs and Localities
Balkulling 6304; Bally Bally 6304; Beverley 6304; Kokeby 6304;
Mawson 6304; Morbinnin 6304; West Dale 6304.

Ordinary Council Meetings
Generally meets fourth Wednesday of each month (except Dec and Jan).



Shire of Boddington

39 Bannister Road, BODDINGTON WA 6390
ABN 22 502 664 685



Band 4
Telephone (08) 9883 4999

Email shire@boddington.wa.gov.au
www.boddington.wa.gov.au

President

Garry Ventris

Deputy President

Eugene Smalberger

Councillors

Garry Ventris (2025)

Eugene Smalberger (2025)

Lee Lewis (2025)

Andrew Ryley (2025)

Paul Carrotts (2027)

Johan Van Heerden (2027)

Hans Prandl (2025)

Executive Team

Chief Executive Officer

Julie Burton

Executive Manager Corporate Services

Cara Ryan

Executive Manager Infrastructure Services

Fabain Houbrechts

Executive Manager Development and Community Services

James Wickens

Council Statistics 2023/2024

Distance from Perth (km)	123	Number of Electors	1,284
Area (sq km)	1,901	Number of Dwellings	585
Length of Sealed Roads (km)	126	Total Rates Levied	\$6,593,478
Length of Unsealed Roads (km)	145	Total Revenue	\$9,285,155
Population	1,705	Number of Employees	45

Map Coordinates

Map 3 - 3B

Suburbs and Localities

Boddington 6390; Crossman 6390; Marradong 6390; Quindanning 6391; Ranford 6390.

Ordinary Council Meetings

Meets fourth Thursday of every month at 5:30pm.

Shire of Boyup Brook

58 Abel Street, BOYUP BROOK WA 6244
ABN 95 583 688 034



Band 4
Telephone (08) 9765 1200

Email shire@boyupbrook.wa.gov.au
www.boyupbrook.wa.gov.au

President

Richard Walker

Deputy President

Helen O'Connell

Councillors

Sarah Alexander (2025)

Charles Caldwell (2025)

David Inglis (2027)

Philippe Kaltenrieder (2025)

Darren King (2027)

Helen O'Connell (2025)

Richard Walker (2025)

Michael Wright (2027)

Executive Team

Chief Executive Officer

Leonard Long

Executive Manager Corporate & Community Services

Carolyn Mallett

Executive Manager Operational Services

Jason Forsyth

Council Statistics 2023/2024

Distance from Perth (km)	270	Number of Electors	1,313
Area (sq km)	2,838	Number of Dwellings	787
Length of Sealed Roads (km)	184.09	Total Rates Levied	\$3,586,742
Length of Unsealed Roads (km)	841.45	Total Revenue	\$10,837,407
Population	1,834	Number of Employees	59

Map Coordinates

Map 3 - 4B

Suburbs and Localities

Boyup Brook 6244; Dinninup 6244; Kullikup 6244; Mayanup 6244; Tonebridge 6244; Wilga 6243; McAlinden 6255.

Ordinary Council Meetings

Meets last Thursday of each month.

Shire of Bridgetown-Greenbushes

1-3 Steere Street, BRIDGETOWN WA 6255
ABN 33 987 205 639



Band 3
Telephone (08) 9761 1555

Email btnshire@bridgetown.wa.gov.au
www.bridgetown.wa.gov.au

President

Tracy Lansdell

Deputy President

Sean Mahoney

Councillors

Julia Boyle (2025)

Tracy Lansdell (2025)

Tony Pratico (2027)

Mikkel Christensen (2025)

Mike Fletcher (2027)

Rebecca Redman (2025)

Lyndon Pearce (2027)

Vacant (2027)

Sean Mahoney (2025)

Executive Team

Temporary Chief Executive Officer

Athanasios (Arthur) Kyron

A/Director Corporate, Economic and Community Development

Peter Dittrich

A/Director, Development and Regulatory Services

Leigh Guthridge

A/Director, Project Management and Environment

Morgan Gillam

A/Manager Executive Services Unit

Merridith Morrell

Council Statistics 2023/2024

Distance from Perth (km)	269	Number of Electors	3,459
Area (sq km)	1,691	Number of Dwellings	2,526
Length of Sealed Roads (km)	258	Total Rates Levied	\$4,672,388
Length of Unsealed Roads (km)	453	Total Revenue	\$11,459,666
Population	5,236	Number of Employees	70

Map Coordinates

Map 3 - 4B

Suburbs and Localities

Bridgetown 6255; Catterick 6255; Glenlynn 6256; Greenbushes 6254; Hester 6255; Hester Brook 6255; Kangaroo Gully 6255; Kingston 6256; Maranup Ford 6256; North Greenbushes 6256; Sunnyside 6256; Wandillup 6255; Winneup 6255; Yornup 6256.

Ordinary Council Meetings

Meets last Thursday of each month except in December.



Shire of Brookton

14 White Street, BROOKTON WA 6306
ABN 74 164 408 055



Band 4
Telephone (08) 9642 1106

Email mail@brookton.wa.gov.au
www.brookton.wa.gov.au

President

Katrina Crute

Deputy President

Tamara de Lange

Councillors

Katrina Crute (2025)

Tamara de Lange (2027)

Harold Bell (2025)

Vacant (2025)

Lachlan McCabe (2027)

Beryl Copping (2027)

Roderick Wallis (2027)

Executive Team

Chief Executive Officer

Gary Sherry

A/Manager Infrastructure and Assets

Kevin DALton

Manager Corporate and Community

Deanne Sweeney

Council Statistics 2023/2024

Distance from Perth (km)	138	Number of Electors	668
Area (sq km)	1,602	Number of Dwellings	776
Length of Sealed Roads (km)	121.91	Total Rates Levied	\$2,673,932
Length of Unsealed Roads (km)	425.04	Total Revenue	\$8,950,140
Population	929	Number of Employees	35

Map Coordinates

Map 3 - 2C

Suburbs and Localities

Aldersyde; Brookton; Jelcobine; Kweda (all 6306).

Ordinary Council Meetings

Meets third Thursday of each month.



Shire of Broome

27 Weld Street, BROOME WA 6725
ABN 94 526 654 007



Band 2
Telephone (08) 9191 3456

Email shire@broome.wa.gov.au
www.broome.wa.gov.au

President
Chris Mitchell (2027)
Deputy President
Desiree Male
Councillors
Desiree Male (2025)
Philip Matsumoto (2025)
Peter Taylor (2025)
Jan Lewis (2027)
Johani Mamid (2027)
Ellen Smith (2027)
Melanie Virgo (2027)
Sean Cooper (2025)

Executive Team
Chief Executive Officer
Sam Mastrolembo
Director Corporate Services
James Watt
Director Infrastructure
Jeremy Hall
Director Development and Community
Suzane Becker

Council Statistics 2023/2024

Distance from Perth (km)	2,200	Number of Electors	8,986
Area (sq km)	56,000	Number of Dwellings	7,721
Length of Sealed Roads (km)	21771	Total Rates Levied	\$26,585,004
Length of Unsealed Roads (km)	175.54	Total Revenue	\$44,575,013
Population	16,959	Number of Employees	196

Map Coordinates
Map 1 - 2D

Suburbs and Localities

12 Mile 6725; Billingurr 6725; Broome 6725; Cable Beach 6726;
Cape Leveque 6725; Coconut Well 6725; Dampier Peninsula 6725;
Dijugun 6725; Eighty Mile Beach 6725; Lagrange 6725; Lombadina 6725;
Minyirr 6725; Morell Park 6725; Roebuck 6725; Skuthorpe 6725; Waterbank 6725.

Ordinary Council Meetings

Held on a Thursday of each month commencing at 5pm in Council Chambers except January (recess) and April (1 May). Check the website for the Council meeting schedule.



Shire of Broomehill-Tambellup

46-48 Norrish Street, TAMBELLUP WA 6320
ABN 84 357 652 090



Band 4
Telephone (08) 9825 3555

Email mail@shirebt.wa.gov.au
www.shirebt.wa.gov.au

President
Michael White
Deputy President
Douglas Barritt
Councillors
Sara Robinson (2025)
Carl Letter (2025)
Michael White (2027)
Douglas Barritt (2027)
Steven Penny (2027)
Julian Wills (2025)
Craig Dewar (2025)

Executive Team
Chief Executive Officer
Karen Callaghan
Manager of Works
Peter Vlahov
Manager Finance & Administration
Kay Squibb

Council Statistics 2023/2024

Distance from Perth (km)	328	Number of Electors	752
Area (sq km)	2,813	Number of Dwellings	548
Length of Sealed Roads (km)	272	Total Rates Levied	\$2,970,565
Length of Unsealed Roads (km)	754	Total Revenue	\$9,542,402
Population	1,144	Number of Employees	31

Map Coordinates
Map 3 - 4D

Suburbs and Localities

Broomehill East 6318; Broomehill West 6318; Broomehill Village 6318;
Bobalong 6320; Borderdale 6320; Dartnall 6320; Lake Toolbrunup 6320;
Moonies Hill 6320; Tambellup Townsite 6320; Wansbrough 6320.

Ordinary Council Meetings

Meets third Thursday of each month, no meeting in January.



Shire of Bruce Rock

54 Johnson Street, BRUCE ROCK WA 6418
ABN 22 148 096 754



Band 4
Telephone (08) 9061 1377

Email admin@brucerock.wa.gov.au
www.bruce-rock.wa.gov.au

President
Ramesh (Ram) Rajagopalan
Deputy President
Tony Crooks
Councillors
Perry Hodgkiss (2027)
Stephen Strange (2027)
Kevin Foss (2027)
Ram Rajagopalan (2025)
Brendan Waight (2025)
Tony Crooks (2025)
Jen Verhoogt (2025)

Executive Team
Chief Executive Officer
Mark Furr
Manager of Finance
Mike Darby
Manager of Works and Services
Gregory Stephens
Manager of Governance and Community Services
Nerea Ugarte
Manager Strategic Business Development
Melissa Schilling

Council Statistics 2023/2024

Distance from Perth (km)	245	Number of Electors	678
Area (sq km)	2,772	Number of Dwellings	473
Length of Sealed Roads (km)	501.1	Total Rates Levied	\$1,807,341
Length of Unsealed Roads (km)	757.6	Total Revenue	\$6,594,599
Population	979	Number of Employees	44

Map Coordinates
Map 2 - 7D

Suburbs and Localities
Ardath 6419; Babakin 6428; Belka 6417; Bruce Rock 6418; Shackleton 6386.

Ordinary Council Meetings
Meets third Thursday of each month except January.

City of Bunbury

4 Stephen Street, BUNBURY WA 6230
ABN 61 002 948 455



Band 1
Telephone (08) 9792 7000

Email info@bunbury.wa.gov.au
www.bunbury.wa.gov.au

Mayor
Jaysen De San Miguel (2025)
Deputy Mayor
Tresslyn Smith
Councillors
Ben Andrew (2025)
Michelle Steck (2025)
Karen Steele (2025)
Gabi Ghasseb JP (2025)
Marina Quain (2025)
Karen Turner (2027)
Cheryl Kozisek (2027)
Todd Brown (2027)
Parthasarathy Ramesh (2027)
Tresslyn Smith (2025)

Executive Team
Chief Executive Officer
Alan Ferris
Director Sustainable Development
Andrew McRobert
Director Infrastructure
Aileen Clemens
Director Corporate and Community
Karin Strachan

Council Statistics 2023/2024

Distance from Perth (km)	184	Number of Electors	30,474
Area (sq km)	65.7	Number of Dwellings	13,613
Length of Sealed Roads (km)	324	Total Rates Levied	\$46,316,206
Length of Unsealed Roads (km)	1.4	Total Revenue	\$70,268,392
Population	32,987	Number of Employees	318

Map Coordinates
Map 3 - 3A

Suburbs and Localities
Bunbury 6230; Carey Park 6230; College Grove 6230; Crosslands 6230; East Bunbury 6230; Glen Iris 6230; Glen Padden 6230; Grand Canals 6230; Kinkella 6230; Mangles 6230; Mindalong 6230; Mindalong Heights 6230; Pelican Point 6230; Picton 6229; Rathmines 6230; Sandridge Park 6230; South Bunbury 6230; Tuart Brook 6230; Usher 6230; Vittoria Heights 6230; Withers 6230; Wollaston 6230.

Ordinary Council Meetings
Meets on Tuesday, every three weeks, at 5:30pm. Please check the website for the Council meeting schedule.

City of Busselton

2 Southern Drive, BUSSELTON WA 6280
ABN 87 285 608 991



Band 1
Telephone (08) 9781 0444

Email city@busselton.wa.gov.au
www.busselton.wa.gov.au

Mayor

Phill Cronin (2027)

Deputy Mayor

Anne Ryan

Councillors

Anne Ryan (2025)

Jodie Lee (2025)

Mikayla Love (2025)

Val Kaigg (2025)

Kate Cox (2027)

Richard Beecroft (2027)

Jarrold Kennedy (2027)

Andrew Macnish (2027)

Executive Team

Chief Executive Officer

Tony Nottle

Director Corporate Strategy & Performance

Sarah Pierson

Director Community Planning

Gary Barbour

Director Infrastructure & Environment

Oliver Darby

Director Economic & Business Development

Maxine Palmer

Council Statistics 2023/2024

Distance from Perth (km)	230	Number of Electors	32,215
Area (sq km)	1,455	Number of Dwellings	24,924
Length of Sealed Roads (km)	955	Total Rates Levied	\$60,898,902
Length of Unsealed Roads (km)	369	Total Revenue	\$101,054,138
Population	43,969	Number of Employees	358

Map Coordinates

Map 3 - 4A

Suburbs and Localities

Bordered in the north by Broadwater, the west by Wilyabrup, the east by Yoganup and the south by Boallia. For the full list, please refer to page 84.

Ordinary Council Meetings

Held on the second and fourth Wednesday of each month at 5.30pm.

Town of Cambridge

1 Bold Park Drive, FLOREAT WA 6014
ABN 12 196 299 070



Band 2
Telephone (08) 9347 6000

Email mail@cambridge.wa.gov.au
www.cambridge.wa.gov.au

Mayor

Gary Mack (2027)

Deputy Mayor

Ben Mayes

Councillors

Coast Ward

Jane Cutler (2025)

Xavier Carr (2025)

Georgie Randklev (2027)

Michael Le Page (2027)

Wembley Ward

Kate Barlow (2027)

Susan Kennerly (2027)

Gavin Foley (2025)

Ben Mayes (2025)

Executive Team

Chief Executive Officer

Lisa Clack

A/Director Corporate & Commercial Services

Seisha Fogarty-Pryor

Director Planning & Community Services

Luke Gibson

Director Infrastructure & Works

Kelton Hincks

Council Statistics 2023/2024

Distance from Perth (km)	8	Number of Electors	20,590
Area (sq km)	22	Number of Dwellings	12,213
Length of Sealed Roads (km)	196.455	Total Rates Levied	\$27,100,000
Length of Unsealed Roads (km)	0	Total Revenue	\$54,800,000
Population	28,876	Number of Employees	442

Map Coordinates

Map 5 - 2B

Suburbs and Localities

City Beach 6015, Floreat 6014, Wembley 6014, West Leederville 6007 and parts of Subiaco 6008, Jolimont 6014, Mt Claremont 6010, and Wembley Downs 6019.

Ordinary Council Meetings

Meets on the fourth Tuesday of each month at 6:00pm.

City of Canning

1317 Albany Highway, CANNINGTON WA 6107
ABN 80 227 965 466



Band 1
Telephone (08) 9231 0606

Email Online form
www.canning.wa.gov.au

Mayor
Patrick Hall (2027)
Deputy Mayor
Mark Bain (2027)
Councillors
Bannister Ward
Ben Kunze (2027)
Vacant (2025)
Beeliar Ward
Paul Tucek JP (2025)
Shen Sekhon MBA, BA (2027)
Beeloo Ward
Joanne Page (2025)
Mark Bain (2027)
Mason Ward
Hardeep Singh MEng, GAICD (2025)
Michelle Hurn (2027)

Nicholson Ward
Steve Parkinson (2025)
Ivonne Rodriguez (2027)
Executive Team
Chief Executive Officer
Michael Littleton
Director Corporate and Commercial
Lorraine Driscoll
Director Planning and Development
Graeme Bride
Director Infrastructure and Environment
Warren Bow
Director Customer and Community
Garry Fisher

Council Statistics 2023/2024

Distance from Perth (km)	12	Number of Electors	57,123
Area (sq km)	64.95	Number of Dwellings	37,261
Length of Sealed Roads (km)	602	Total Rates Levied	\$82,525,892
Length of Unsealed Roads (km)	0	Total Revenue	\$141,188,778
Population	106,994	Number of Employees	884

Map Coordinates
Map 6 - 4B

Suburbs and Localities
Bentley (part) 6102; Cannington 6107; Canning Vale (part) 6155; East Cannington 6107; Ferndale 6148; Leeming (part) 6149; Lynwood 6147; Parkwood 6147; QueensPark 6107; Riverton 6148; Rossmoyne 6148; Shelley 6148; St James (part) 6102; Welshpool 6106; Willetton 6155; Wilson 6107.

Ordinary Council Meetings
Meets every third Tuesday of each month.

Shire of Capel

31 Forrest Road, CAPEL WA 6271
ABN 42 315 615 676



Band 3
Telephone (08) 9727 0222

Email info@capel.wa.gov.au
www.capel.wa.gov.au

President
Doug Kitchen
Deputy President
Sebastian Schiano
Councillors
Ashley Dillion (2025)
Rosina Mogg (2027)
Sebastian Schiano (2027)
Kieran Noonan (2027)
Doug Kitchen (2025)
Peter McCleery (2025)
Christine Terrantroy (2025)
Terri Sharp (2027)
John Fergusson (2027)

Executive Team
Chief Executive Officer
Gordon MacMile
Director Community & Corporate
Samantha Chamberlain
Director Infrastructure & Development
Matt Young

Council Statistics 2023/2024

Distance from Perth (km)	200	Number of Electors	12,902
Area (sq km)	557	Number of Dwellings	7,383
Length of Sealed Roads (km)	329	Total Rates Levied	\$15,018,833
Length of Unsealed Roads (km)	200	Total Revenue	\$20,991,969
Population	20,672	Number of Employees	126

Map Coordinates
Map 3 - 4A

Suburbs and Localities
Boyanup 6237; Capel 6271; Capel River 6271; Dalyellup 6230; Elgin 6237; Forrest Beach 6271; Gelorup 6230; Gwindinup 6237; Ludlow 6280; North Boyanup 6237; Peppermint Grove Beach 6271; The Plains 6237; Stirling Estate 6271; Stratham 6237.

Ordinary Council Meetings
Meets last Wednesday of each month (no meeting in December).



Shire of Carnamah

33-37 MacPherson Street, CARNAMAH WA 6517
ABN 13 029 105 403



Band 4
Telephone (08) 9951 7000

Email shire@carnamah.wa.gov.au
www.carnamah.wa.gov.au

President
Merle Isbister ASM OAM
Deputy President
Dwayne Wooltorton
Councillors
Con Kikeros (2025)
Dwayne Wooltorton (2025)
Barb Smallwood (2027)
Luke Risinger (2027)
Merle Isbister ASM OAM (2027)
Emma Ogilvie (2027)
Bruce Chisholm (2025)

Executive Team
Temporary Chief Executive Officer
Tim Clynch
Deputy Chief Executive Officer
Alan Thornton
Manager of Works and Services
Joe Hodges

Council Statistics 2023/2024

Distance from Perth (km)	308	Number of Electors	378
Area (sq km)	2,876.4	Number of Dwellings	289
Length of Sealed Roads (km)	350.2	Total Rates Levied	\$2,294,959
Length of Unsealed Roads (km)	452	Total Revenue	\$5,772,529
Population	579	Number of Employees	28

Map Coordinates
Map 2 - 4B

Suburbs and Localities
Carnamah 6517; Eneabba 6518.

Ordinary Council Meetings
Meets third Wednesday of each month, and no meeting in January.

Shire of Carnarvon

5 Francis Street, CARNARVON WA 6701
ABN 89 534 312 469



Band 2
Telephone (08) 9941 0000

Email shire@carnarvon.wa.gov.au
www.carnarvon.wa.gov.au

President
Eddie Smith (2027)
Deputy President
Burke Maslen
Councillors
Coral Bay Ward
Adam Cottrell (2025)
Burke Maslen (2027)
Plantation Ward
Marco Ferreira (2025)
Town Ward
Dudley Maslen (2025)
Luke Vandeleur (2027)
Luke Skender (2025)
Paul Kelly (2027)

Executive Team
Chief Executive Officer
Amanda Dexter
Executive Manager Infrastructure
Colm Stanley
Executive Manager Community Planning & Sustainability
Stefan Louw
Executive Manager Lifestyle & Community
Stephanie Leca
Executive Manager Corporate Strategy & Performance
Amanda Leighton

Council Statistics 2023/2024

Distance from Perth (km)	902	Number of Electors	3,208
Area (sq km)	53,000	Number of Dwellings	3,738
Length of Sealed Roads (km)	279	Total Rates Levied	\$7,155,122
Length of Unsealed Roads (km)	1,261	Total Revenue	\$22,907,368
Population	5,251	Number of Employees	93

Map Coordinates
Map 1 - 4A

Suburbs and Localities
Babbage Island 6701; Brockman 6701; Browns Range 6701; Carnarvon 6701; Coral Bay 6701; East Carnarvon 6701; Greys Plain 6701; Ingaarda 6701; Kingsford 6701; Morgantown 6701; North Plantations 6701; South Carnarvon 6701; South Plantations 6701.

Ordinary Council Meetings
Meets fourth Tuesday of each month commencing at 9.00am.



Shire of Chapman Valley

Lot 7 Chapman Valley Road, NABAWA WA 6532
ABN 46 173 809 199



Band 4
Telephone (08) 9920 5011

Email cs@chapmanvalleywa.gov.au
www.chapmanvalleywa.gov.au

President

Nicole Batten

Deputy President

Trevor Royce

Councillors

Elizabeth-Anne Elliott-Lockhart (2025)

Nicole Batten (2025)

Vacant (2025)

Trevor Royce (2027)

Katie Low (2025)

Philip Blakeway (2027)

Emma Rodney (2027)

Executive Team

Chief Executive Officer

Jamie Criddle

Deputy Chief Executive Officer

Simon Lancaster

Manager Finance & Corporate Services

Dianne Raymond

Manager Works & Services

Esky Kelly

Council Statistics 2023/2024

Distance from Perth (km)	460	Number of Electors	1,088
Area (sq km)	4,007	Number of Dwellings	594
Length of Sealed Roads (km)	248	Total Rates Levied	\$3,181,495
Length of Unsealed Roads (km)	648	Total Revenue	\$5,652,753
Population	1,556	Number of Employees	23

Map Coordinates

Map 2 - 3B

Suburbs and Localities

Buller 6532; Oakajee 6532; Howatharra 6532; Nabawa 6532;
Nanson 6532; Naraling 6532; White Peak 6532; Yetna 6532; Yuna 6532.

Ordinary Council Meetings

Meets third Thursday of each month.

Shire of Chittering

6177 Great Northern Highway, BINDOON WA 6502
ABN 48 445 751 800



Band 3
Telephone (08) 9576 4600

Email chatter@chittering.wa.gov.au
www.chittering.wa.gov.au

President

Aaron King

Deputy President

Mary Angus

Councillors

Aaron King (2025)

Mary Angus (2027)

Mark Cambell (2027)

John Curtis (2027)

David Dewar (2025)

Kylie Hughes (2027)

Carmel Ross (2025)

Executive Team

Chief Executive Officer

Melinda Prinsloo

Deputy Chief Executive Officer

Scott Clayton

Executive Manager Development Services

Jake Whistler

Executive Manager Technical Services

Leo Pudhota

Council Statistics 2023/2024

Distance from Perth (km)	55	Number of Electors	4,159
Area (sq km)	1,222	Number of Dwellings	2,402
Length of Sealed Roads (km)	236.7	Total Rates Levied	\$7,194,949
Length of Unsealed Roads (km)	170	Total Revenue	\$12,211,728
Population	6,516	Number of Employees	68

Map Coordinates

Map 2 - 6B

Suburbs and Localities

Wannamal 6505; Mooliabeenee 6504; Bindoon 6502; Chittering 6084;
Lower Chittering 6084; Muchea 6501.

Ordinary Council Meetings

Meets third Wednesday of the month (February to November). December meets the second Wednesday of the month to allow Council resolutions to be implemented before the end of the year.

Shire of Christmas Island

2 Murray Road, CHRISTMAS ISLAND Christmas Island 6798
ABN 94 494 925 146



Band 3
Telephone (08) 9164 8300

Email admin@shire.gov.cx
www.shire.gov.cx

President
Gordon Thomson
Deputy President
Azmi Yon
Councillors
Kee Heng Foo (2025)
Hafiz Masli (2025)
Vincent Saw (2025)
Gordon Thomson (2025)
Philip Woo (2025)
Kelvin Lee (2027)
Azmi Yon (2027)
Swee (Mel) Tung (2027)
Steven Pereira (2027)

Executive Team
Chief Executive Officer
David Price
Director, Finance & Administration
Director Planning, Governance & Policy
Chris Su
Director Community/Recreation Service and Training
Oliver Lines
Director Works, Services and Waste
Troy Davis

Council Statistics 2023/2024

Distance from Perth (km)	2,630	Number of Electors	960
Area (sq km)	135	Number of Dwellings	714
Length of Sealed Roads (km)	32	Total Rates Levied	\$1,849,811
Length of Unsealed Roads (km)	110	Total Revenue	\$11,866,565
Population	1,500	Number of Employees	59

Map Coordinates
Map 7 - 3B

Suburbs and Localities
Drumsite 6798; Kampong 6798; Poon Saan 6798; Settlement 6798;
Silver City 6798; Taman Sweetland 6798.

Ordinary Council Meetings
Meets fourth Tuesday of the month at 7:00pm except January.

Town of Claremont

308 Stirling Highway, CLAREMONT WA 6010
ABN 18 530 868 117



Band 3
Telephone (08) 9285 4300

Email toc@claremont.wa.gov.au
www.claremont.wa.gov.au

Mayor
Jock Barker (2025)
Deputy Mayor
Paul Kelly
Councillors
Paul Kelly (2025)
Shelley Hatton (2025)
Kate Main (2027)
Ryan Brown (2027)
Graham Cameron (2027)
Jill Goetze (2025)
Annette Suann (2027)
Sara Franklyn (2025)

Executive Team
Chief Executive Officer
Liz Ledger
Director Corporate Services
Bree Websdale
Director Infrastructure
Marty Symmons
Director Planning & Environment
Nicola Clark

Council Statistics 2023/2024

Distance from Perth (km)	9	Number of Electors	7,823
Area (sq km)	5	Number of Dwellings	5,504
Length of Sealed Roads (km)	50	Total Rates Levied	\$16,439,901
Length of Unsealed Roads (km)	0	Total Revenue	\$22,479,315
Population	11,216	Number of Employees	80

Map Coordinates
Map 5 - 4B
Suburbs and Localities
Claremont 6010 and part of Swanbourne 6010.

Ordinary Council Meetings
Generally, meets on the last Tuesday of each month at 7:00pm.



City of Cockburn

9 Coleville Crescent, SPEARWOOD WA 6163
ABN 27 471 341 209



Band 1
Telephone (08) 9411 3444

Email customer@cockburn.wa.gov.au
www.cockburn.wa.gov.au

Mayor
Logan K. Howlett JP (2025)
Deputy Mayor
Chontelle Stone (2025)
Councillors
Central Ward
Philip Eva JP (2025)
Chontelle Stone (2025)
Thomas Widenbar (2027)
East Ward
Tarun Dewan (2025)
Carol Reeve-Fowkes (2027)
Carol Zhang (2027)
West Ward
Kevin Allen (2025)
Michael Separovich (2025)
Phoebe Corke (2027)

Executive Team
Chief Executive Officer
Daniel Simms
Director Community and Place
Kylie Johnson
Director Corporate and Systems Services
Carissa Bywater
Director Infrastructure Services
Anton Lees
Director Planning and Sustainability
Daniel Arndt

Council Statistics 2023/2024

Distance from Perth (km)	22	Number of Electors	78,986
Area (sq km)	148	Number of Dwellings	50,295
Length of Sealed Roads (km)	1,257	Total Rates Levied	\$112,725,000
Length of Unsealed Roads (km)	1.43	Total Revenue	\$159,958,986
Population	119,149	Number of Employees	669

Map Coordinates
Map 6 - 4B

Suburbs and Localities

Atwell 6164; Aubin Grove 6164; Banjup 6164; Beeliar 6164; Bibra Lake 6163; Cockburn Central 6164; Coogee 6166; Coolbellup 6163; Hamilton Hill 6163; Hammond Park 6164; Henderson 6166; Jandakot 6164; Lake Coogee 6166; Leeming 6149 (part); Munster 6166; North Coogee 6166; North Lake 6164; South Lake 6164; Spearwood 6163; Success 6164; Treeby 6164; Wattleup 6166; Yangebup 6164.

Ordinary Council Meetings

Meets second Tuesday of each month 7:00pm.

Shire of Cocos (Keeling) Islands

Lot 256 Jalan Melati, HOME ISLAND 6799
ABN 12 325 522 841



Band 4
Telephone (08) 9162 6649

Email info@cocos.wa.gov.au
www.shire.cc/en

President
Aindil Minkom
Deputy President
Isa Minkom (2027)
Councillors
Aindil Minkom (2025)
Tony Lacy (2025)
Signa Knight (2025)
Isa Minkom (2027)
Ayesha Young (2025)

Executive Team
Chief Executive Officer
Frank Mills
Manager Governance Risk and Planning
Ibrahim Macrae
Manager Finance and Corporate Services
David Tombs

Council Statistics 2023/2024

Distance from Perth (km)	2,700	Number of Electors	397
Area (sq km)	14	Number of Dwellings	240
Length of Sealed Roads (km)	11	Total Rates Levied	\$433,655
Length of Unsealed Roads (km)	12	Total Revenue	\$7,205,840
Population	593	Number of Employees	47

Map Coordinates
Map 7 - 3A

Suburbs and Localities

Home Island and West Island; inhabited (both 6799). 25 other islands - uninhabited.

Ordinary Council Meetings

Meets last Wednesday of each month.

Shire of Collie

87 Throssell Street, COLLIE WA 6225
ABN 80 581 297 683



Band 3
Telephone (08) 9734 9000

Email colshire@collie.wa.gov.au
www.collie.wa.gov.au

President

Ian Miffing

Deputy President

Joe Italiano

Councillors

Brett Hansen (2025)

Leonie Burton (2025)

Michelle Smith (2025)

Gary Farries (2027)

Shane Sadlier (2025)

Joe Italiano (2027)

Ian Miffing (2027)

John Kearney (2027)

Dale Hill-Power (2027)

Paul Moyses (2027)

Executive Team

Chief Executive Officer

Phil Anastakis

Director Development Services

Alex Wiese

Director Operations

Scott Geere

Director Corporate and Community Services

Xandra Curnock

Council Statistics 2023/2024

Distance from Perth (km)	200	Number of Electors	6,749
Area (sq km)	1,685	Number of Dwellings	4,706
Length of Sealed Roads (km)	266	Total Rates Levied	\$7,700,592
Length of Unsealed Roads (km)	205	Total Revenue	\$14,183,870
Population	8,798	Number of Employees	90

Map Coordinates

Map 3 - 3B

Suburbs and Localities

Allanson 6225; Buckingham 6225; Cardiff 6225; Collie 6225;

Collie-Burn 6225; Ewington 6225; Mungilup 6225;

Preston Road 6225; Shotts 6225; Worsley 6225.

Ordinary Council Meetings

Council meets on the second Tuesday of each month (from February to December).

Check the Council website for meeting schedule.



Shire of Coolgardie

Irish Mulga Drive, KAMBALDA WA 6442
ABN 89 883 388 617



Band 3
Telephone (08) 9080 2111

Email mail@coolgardie.wa.gov.au
www.coolgardie.wa.gov.au

President

Malcolm Cullen

Deputy President

Tracey Rathbone

Councillors

Sherryl Botting (2025)

Kathie Lindup (2027)

Malcolm Cullen (2025)

Tracey Rathbone (2027)

Rose Mitchell (2025)

Daphne Simmons (2027)

Corey Matthews (2027)

Executive Team

Temporary Chief Executive Officer

Aaron Cook

Director of Governance and Administrations

Bec Horan

Director of Corporate Affairs and Chief Financial Officer

Anita Nathan

Directory of Community Development

Laura Dwyer

Council Statistics 2023/2024

Distance from Perth (km)	550	Number of Electors	1,912
Area (sq km)	30,400	Number of Dwellings	1,721
Length of Sealed Roads (km)	428	Total Rates Levied	\$8,120,468
Length of Unsealed Roads (km)	851	Total Revenue	\$14,822,656
Population	3,636	Number of Employees	67

Map Coordinates

Map 1 - 6C

Suburbs and Localities

Bullabulling 6429; Coolgardie 6429; Kambalda East 6442;

Kambalda West 6442; Kurrawang 6430; Widgiemooltha 6443.

Ordinary Council Meetings

Meets fourth Tuesday of each month. December, third Tuesday of the month.



Shire of Coorow

Main Street, COOROW WA 6515
ABN 98 727 377 894



Band 4
Telephone (08) 9952 0100

Email admin@coorowwa.gov.au
www.coorowwa.gov.au

President

Guy Sims

Deputy President

Bruce Jack

Councillors

Guy Sims (2027)

Bruce Jack (2025)

Jake Cornley (2025)

Gary Dring (2025)

Vern Muller (2025)

Graham Harris (2027)

Giulia Stangle (2027)

Executive Team

Chief Executive Officer

Mia Maxfield

Deputy CEO

Sam Curulli

Manager of Works and Services

Kelvin Bean

Council Statistics 2023/2024

Distance from Perth (km)	265	Number of Electors	952
Area (sq km)	4,137	Number of Dwellings	890
Length of Sealed Roads (km)	404	Total Rates Levied	\$3,502,265
Length of Unsealed Roads (km)	636	Total Revenue	\$5,791,529
Population	1,055	Number of Employees	36

Map Coordinates

Map 2 - 4B

Suburbs and Localities

Coorow 6515; Eganu 6515; Green Head 6514; Gunyidi 6515; Leeman 6514; Marchagee 6515; Waddy Forest 6515; Warradarge 6518.

Ordinary Council Meetings

Meets third Wednesday of each month (except January).

December meeting held second Wednesday.

Shire of Corrigin

9 Lynch Street, CORRIGIN WA 6375
ABN 99 880 773 647



Band 4
Telephone (08) 9063 2203

Email shire@corrigin.wa.gov.au
www.corrigin.wa.gov.au

President

Des Hickey JP

Deputy President

Sharon Jacobs

Councillors

Matthew Dickinson (2025)

Brydon Fare (2025)

Sharon Jacobs (2027)

Des Hickey JP (2025)

Mike Weguelin JP (2027)

Vacant (2027)

Megan Leach (2027)

Executive Team

Chief Executive Officer

Natalie Manton

Deputy CEO

Myra Henry

Manager of Works and Services

Terry Barron

Council Statistics 2023/2024

Distance from Perth (km)	234	Number of Electors	825
Area (sq km)	3,095	Number of Dwellings	564
Length of Sealed Roads (km)	405	Total Rates Levied	\$3,007,711
Length of Unsealed Roads (km)	768	Total Revenue	\$8,226,061
Population	1,007	Number of Employees	38

Map Coordinates

Map 3 - 2D

Suburbs and Localities

Billbarin 6375; Bullaring 6373; Bulyee 6306; Corrigin 6375; Kunjin 6375; Gorge Rock 6375.

Ordinary Council Meetings

Meets third Tuesday of each month at 6:00pm.

Town of Cottesloe

109 Broome Street, COTTESLOE WA 6011
ABN 19 824 630 520



Band 3
Telephone (08) 9285 5000

Email town@cottesloewa.gov.au
www.cottesloewa.gov.au

Mayor

Lorraine Young

Deputy Mayor

Melissa Harkins

Councillors

Lorraine Young (2025)
Melissa Harkins (2025)
Helen Sadler (2025)
Brad Wyllynko (2025)
Chilla Bulbeck (2025)
Jeffrey Irvine (2027)
Sonja Heath (2027)
Katy Mason (2027)
Michael Thomas (2027)

Executive Team

Chief Executive Officer

Mark Newman

Director Engineering Services

Shaun Kan

Director Development and Regulatory Services

Steve Cleaver

Director Corporate and Community Services

Vicki Cobby

Council Statistics 2023/2024

Distance from Perth (km)	12	Number of Electors	6,172
Area (sq km)	3.9	Number of Dwellings	3,807
Length of Sealed Roads (km)	60.3	Total Rates Levied	\$12,493,659
Length of Unsealed Roads (km)	3.7	Total Revenue	\$17,127,862
Population	8,109	Number of Employees	56

Map Coordinates

Map 5 - 4B

Suburbs and Localities

Cottesloe 6011.

Ordinary Council Meetings

Meets fourth Tuesday of each month.

Shire of Cranbrook

19 Gathorne Street, CRANBROOK WA 6321
ABN 80 377 127 550



Band 4
Telephone (08) 9826 1008

Email admin@cranbrook.wa.gov.au
www.cranbrook.wa.gov.au

President

George Pollard

Deputy President

Daisy Egerton-Warburton

Councillors

Robert Johnson (2025)
Jennifer Quick (2027)
Lee Casson (2025)
George Pollard (2027)
Daisy Egerton-Warburton (2027)
Perin Mulcahy (2025)
Peter Denton (2027)

Executive Team

Chief Executive Officer

Linda Gray

Manager of Finance

Diana Marsh

Community Development Manager

Jennifer Cristinelli

Shire Engineer

Stevie Egerton-Warburton

HR and Administration Manager

Judy Stewart

Council Statistics 2023/2024

Distance from Perth (km)	325	Number of Electors	755
Area (sq km)	3,390	Number of Dwellings	607
Length of Sealed Roads (km)	355.9	Total Rates Levied	\$3,090,280
Length of Unsealed Roads (km)	751.6	Total Revenue	\$8,707,407
Population	1,098	Number of Employees	34

Map Coordinates

Map 3 - 5C

Suburbs and Localities

Cranbrook 6321; Frankland River 6396; Tenterden 6322; Tunney 6321.

Ordinary Council Meetings

Meets at 3:00pm on the third Wednesday of each month.
No Ordinary Council Meeting in January.



Shire of Cuballing

188 Campbell Street, CUBALLING WA 6311
ABN 48 249 968 875



Band 4
Telephone (08) 9883 6031

Email enquiries@cuballing.wa.gov.au
www.cuballing.wa.gov.au

President

Elizabeth Dowling

Deputy President

Rob Harris

Councillors

Eliza Dowling (2025)

Rob Harris (2027)

Adrian Kowald (2025)

Scott Ballantyne (2027)

Steve Sexton (2027)

Dawson Bradford (2025)

Executive Team

Chief Executive Officer

Chris Paget

Deputy Chief Executive Officer

Narelle Rowe

Manager of Works & Services

Bruce Brennan

Environmental Health Officer

Tim Jurmann

Community Development Officer

Michelle Atwell

Rates / Finance

Careese Ranieri

Council Statistics 2023/2024

Distance from Perth (km)	192	Number of Electors	688
Area (sq km)	1,250	Number of Dwellings	485
Length of Sealed Roads (km)	176	Total Rates Levied	\$1,572,583
Length of Unsealed Roads (km)	465	Total Revenue	\$3,302,121
Population	902	Number of Employees	24

Map Coordinates

Map 3 - 3C

Suburbs and Localities

Cuballing 6311; Popanyinning 6309; Yornaning 6311.

Ordinary Council Meetings

Meets third Wednesday of each month except January.



Shire of Cue

73 Austin Street, CUE WA 6640
ABN 86 892 991 980



Band 4
Telephone (08) 9963 8600

Email shire@cue.wa.gov.au
www.cue.wa.gov.au

President

Les Price

Deputy President

Elizabeth Houghton

Councillors

Ian Dennis (2025)

Elizabeth Houghton (2025)

Leonie Fitzpatrick (2027)

Ron Hogben (2027)

Les Price (2027)

Julie Humphreys (2025)

Ross Pigdon (2027)

Executive Team

Chief Executive Officer

Richard Towell

Deputy Chief Executive Officer

Lisa Keen

Manager Works & Services

John Curtin

Executive Assistant

Janelle Duncan

Council Statistics 2023/2024

Distance from Perth (km)	649	Number of Electors	164
Area (sq km)	13,716	Number of Dwellings	206
Length of Sealed Roads (km)	127	Total Rates Levied	\$2,746,609
Length of Unsealed Roads (km)	665	Total Revenue	\$8,873,831
Population	215	Number of Employees	30

Map Coordinates

Map 1 - 5B

Suburbs and Localities

Austin 6640 (the Island); Big Bell 6640; Cuddingwarra 6640; Cue 6640; Day Dawn 6640; Mainland 6640; Pinnacles 6640; Reedy 6640; Tuckanarra 6640.

Ordinary Council Meetings

Meets third Tuesday of each month except January.

Shire of Cunderdin

50 Lundy Avenue, CUNDERDIN WA 6407
ABN 75 587 374 670



Band 4
Telephone (08) 9635 2700

Email admin@cunderdin.wa.gov.au
www.cunderdin.wa.gov.au

President
Alison Harris
Deputy President
Anthony Smith
Councillors
Alison Harris JP (2025)
Norm Jenzen (2025)
Bernard Daly (2027)
Todd Harris (2027)
Anthony Smith (2027)
Natalie Snooke (2025)
Holly Godfrey (2025)

Executive Team
Chief Executive Officer
Stuart Hobley
Deputy Chief Executive Officer
Hayley Byrnes
Manager of Works and Services
Robert Bell

Council Statistics 2023/2024

Distance from Perth (km)	158	Number of Electors	848
Area (sq km)	1,872	Number of Dwellings	658
Length of Sealed Roads (km)	376	Total Rates Levied	\$2,400,065
Length of Unsealed Roads (km)	466	Total Revenue	\$5,173,426
Population	1,302	Number of Employees	27

Map Coordinates
Map 2 - 6C

Suburbs and Localities
Cunderdin 6407; Meckering 6405.

Ordinary Council Meetings
Meets on the fourth Wednesday of each month, excluding January.

Shire of Dalwallinu

58 Johnston Street, DALWALLINU WA 6609
ABN 34 957 928 647



Band 3
Telephone (08) 9661 0500

Email shire@dalwallinu.wa.gov.au
www.dalwallinu.wa.gov.au

President
Keith Carter
Deputy President
Steven Carter (2027)
Councillors
Keith Carter (2025)
Jemma Counsel (2025)
Diane Cream (2025)
Jimwell Cruz (2027)
Melissa Harms (2027)
Shannon Dawson (2025)
Steven Carter (2027)

Executive Team
Chief Executive Officer
Jean Knight
Manager Works & Services
Marc Bennett
Manager Planning and Development Services
Doug Burke
Manager Corporate Services
Hanna Jolly

Council Statistics 2023/2024

Distance from Perth (km)	250	Number of Electors	803
Area (sq km)	7,187	Number of Dwellings	746
Length of Sealed Roads (km)	501	Total Rates Levied	\$3,660,429
Length of Unsealed Roads (km)	1,464	Total Revenue	\$15,564,794
Population	1,380	Number of Employees	30

Map Coordinates
Map 2 - 5C
Suburbs and Localities
Dalwallinu 6609; Kalannie 6468; Buntine 6613; Pithara 6608; Wubin 6612.

Ordinary Council Meetings
Meets fourth Tuesday from February to December.
There is no meeting in January.



Shire of Dandaragan

69 Bashford Street, JURIE BAY WA 6516
ABN 64 227 602 040



Band 3
Telephone (08) 9652 0800

Email council@dandaragan.wa.gov.au
www.dandaragan.wa.gov.au

President

Tony O'Gorman

Deputy President

Maddi McDonald

Councillors

Maddi McDonald (2025)

Jason Clarke (2025)

Wayne Gibson (2027)

Rose Glasfurd (2025)

Tony O'Gorman (2027)

Sharon Young (2027)

Graham Lethlean (2025)

Executive Team

Chief Executive Officer

Brent Bailey

A/Executive Manager Corporate & Community Services

Rebecca Pink

Executive Manager Development Services

Louis Fouché

Executive Manager Infrastructure

Brad Pepper

Council Statistics 2023/2024

Distance from Perth (km)	220	Number of Electors	2,536
Area (sq km)	6,725	Number of Dwellings	2,612
Length of Sealed Roads (km)	760	Total Rates Levied	\$7,390,418
Length of Unsealed Roads (km)	906	Total Revenue	\$21,036,768
Population	3,921	Number of Employees	57

Map Coordinates

Map 2 - 5B

Suburbs and Localities

Badgingarra 6521; Cervantes 6511; Dandaragan 6507; Jurien Bay 6516; Regans Ford 6507.

Ordinary Council Meetings

Meets every fourth Thursday of the month except for December being the third Thursday of the month.

Shire of Dardanup

1 Council Drive, EATON WA 6232
ABN 57 305 829 653



Band 3
Telephone (08) 9724 0000

Email records@dardanup.wa.gov.au
www.dardanup.wa.gov.au

President

Tyrrell Gardiner

Deputy President

Ellen Lilly

Councillors

Tyrrell Gardiner (2025)

Ellen Lilly (2025)

Jack Manoni (2025)

Luke Davies (2025)

Annette Webster (2025)

Taneta Bell (2027)

Stacey Gillespie (2027)

Mark Hutchinson (2027)

Tony Jenour (2027)

Executive Team

Chief Executive Officer

André Schönfeldt

Director Corporate & Governance

Natalie Hopkins

Director Sustainable Development

Ashwin Nair

Director Infrastructure Services

Theo Naude

Council Statistics 2023/2024

Distance from Perth (km)	185	Number of Electors	10,575
Area (sq km)	526.6	Number of Dwellings	5,845
Length of Sealed Roads (km)	301	Total Rates Levied	\$16,675,540
Length of Unsealed Roads (km)	124	Total Revenue	\$23,990,517
Population	15,685	Number of Employees	119

Map Coordinates

Map 3 - 4B

Suburbs and Localities

Burekup 6227; Crooked Brook 6236; Dardanup 6236; Dardanup West 6236; Eaton 6232; Ferguson 6236; Henty 6236; Millbridge 6232; Paradise 6232; Picton East 6229; Waterloo 6228; Wellington 6236; Wellington Mill 6236.

Ordinary Council Meetings

Meets every fourth Wednesday of the month except for December, which is on the third Wednesday.



Shire of Denmark

953 South Coast Highway, DENMARK WA 6333
ABN 24 355 062 623



Band 3
Telephone (08) 9848 0300

Email enquiries@denmark.wa.gov.au
www.denmark.wa.gov.au

President
Kingsley Gibson
Deputy President
Jan Lewis

Councillors
Jackie Ormsby (2025)
Janine Phillips (2027)
Nathan Devenport (2027)
Clare Campbell (2025)
Kingsley Gibson (2027)
Jan Lewis (2025)
Donna Carman (2025)
Aaron Wiggins (2027)
Domonic Youel (2027)

Executive Team
Chief Executive Officer
David King
Director Infrastructure & Assets
Robert Westerberg
Executive Manager Corporate Services
Kellie Jenkins

Council Statistics 2023/2024

Distance from Perth (km)	400	Number of Electors	5,318
Area (sq km)	1,859.9	Number of Dwellings	3,658
Length of Sealed Roads (km)	248	Total Rates Levied	\$8,114,579
Length of Unsealed Roads (km)	401	Total Revenue	\$15,475,140
Population	6,500	Number of Employees	108

Map Coordinates
Map 3 - 6C

Suburbs and Localities

Bow Bridge 6333; Denmark 6333; Hay 6333; Hazelvale 6333; Kentdale 6333; Kordabup 6333; Mount Lindsay 6333; Mount Romance 6333; Nornalup 6333; Ocean Beach 6333; Parryville 6333; Peaceful Bay 6333; Scotsdale 6333; Shadforth 6333; Tingleddale 6333; Trent 6333; William Bay 6333.

Ordinary Council Meetings

Meets the fourth Tuesday of every month.



Shire of Derby-West Kimberley

30 Loch Street, DERBY WA 6728
ABN 99 934 203 062



Band 2
Telephone (08) 9191 0999

Email sdwk@sdwk.wa.gov.au
www.sdwk.wa.gov.au

Commissioner
Jeff Gooding PSM JP (2025)

Executive Team
Chief Executive Officer
Tamara Clarkson

Council Statistics 2023/2024

Distance from Perth (km)	2,366	Number of Electors	3,674
Area (sq km)	119,842	Number of Dwellings	3,600
Length of Sealed Roads (km)	101.8	Total Rates Levied	\$9,587,119
Length of Unsealed Roads (km)	1,892.9	Total Revenue	\$21,000,000
Population	8,414	Number of Employees	136

Map Coordinates
Map 1 - 2D

Suburbs and Localities

Derby 6728; Fitzroy Crossing 6765; Camballin 6728.

Ordinary Council Meetings

Meets last Thursday of each month.



Shire of Donnybrook Balingup

Cnr Bentley Street & Collins Street, DONNYBROOK WA 6239
ABN 88 470 935 824



Band 3
Telephone (08) 9780 4200

Email shire@donnybrook.wa.gov.au
www.donnybrook-balingup.wa.gov.au

President
Vivienne MacCarthy
Deputy President
Lisa Glover
Councillors
John Bailey (2027)
Alexis Davy (2027)
Peter Gubler (2025)
Anita Lindemann (2027)
Anne Mitchell (2025)
Grant Patrick (2027)
Vivienne MacCarthy (2025)
Lisa Glover (2027)
Deanna Shand (2025)

Executive Team
Chief Executive Officer
Nick O'Connor
Director Operations
Ross Marshall
A/Director Finance & Corporate
Loren Clifford
A/Manager Corporate Services
Emma Thomas

Council Statistics 2023/2024

Distance from Perth (km)	213	Number of Electors	4,368
Area (sq km)	1,541	Number of Dwellings	4,808
Length of Sealed Roads (km)	299.7	Total Rates Levied	\$5,097,943
Length of Unsealed Roads (km)	356.7	Total Revenue	\$19,680,355
Population	6,155	Number of Employees	98

Map Coordinates
Map 3 - 4B

Suburbs and Localities
Argyle 6239; Balingup 6253; Brookhampton 6239; Donnybrook 6239; Kirup 6251; Lowden 6240; Mullalyup 6252; Mumballup 6225; Newlands 6251; Noggerup 6225; Yabberup 6239.

Ordinary Council Meetings
Agenda Briefings are held on the third Wednesday of each month and Council Meetings are held on the fourth Wednesday of each month.

Shire of Dowerin

13 Cottrell Street, DOWERIN WA 6461
ABN 35 939 977 194



Band 4
Telephone (08) 9631 1202

Email dowshire@dowerin.wa.gov.au
www.dowerin.wa.gov.au

President
Rob Trepp
Deputy President
Nadine McMorran
Councillors
Darrel Hudson (2025)
Bev Ward (2025)
Rob Trepp (2027)
Adam Metcalf (2027)
Jason Sewell (2027)
Nadine McMorran (2025)
Wayne Allsopp (2025)

Executive Team
Chief Executive Officer
Manisha Barthakur
Manager of Governance and Community Services
Kahli Rose
Manager of Infrastructure and Projects
Ben Forbes
Manager of Corporate Services
Solomon Mwale

Council Statistics 2023/2024

Distance from Perth (km)	156	Number of Electors	475
Area (sq km)	1,867	Number of Dwellings	376
Length of Sealed Roads (km)	172.28	Total Rates Levied	\$1,352,400
Length of Unsealed Roads (km)	772.81	Total Revenue	\$3,534,541
Population	690	Number of Employees	29

Map Coordinates
Map 2 - 6C

Suburbs and Localities
Amery 6461; Booralaming 6475; Daren Lakes 6461; Doodarding 6461; Dowerin 6461; Ejanding 6465; Goddard 6461; Hindmarsh 6462; Koomberkine 6461; Manmanning 6465; Minnivale 6462; Moonijin 6465; Nambling 6465; Ueberin 6462; Ucarty 6462.

Ordinary Council Meetings
Meets on the third Tuesday of each month.



Shire of Dumbleyung

32 Harvey Street, DUMBLEYUNG WA 6350
ABN 76 703 105 276



Band 4
Telephone (08) 9863 4012

Email enquiries@dumbleyung.wa.gov.au
www.dumbleyung.wa.gov.au

President
Amy Knight
Deputy President
Grant Lukins
Councillors
Emily Edwards (2027)
Amy Knight (2027)
Catherine Watkins (2027)
Grant Lukins (2025)
Marilyn Hasleby (2025)
Bevan Doney (2025)
Kevin Powell (2025)

Executive Team
Chief Executive Officer
Gavin Treasure
Director of Infrastructure
Craig Elefson
Director of Corporate Services
Danika Watkins

Council Statistics 2023/2024

Distance from Perth (km)	267	Number of Electors	459
Area (sq km)	2,553	Number of Dwellings	339
Length of Sealed Roads (km)	246	Total Rates Levied	\$1,986,866
Length of Unsealed Roads (km)	757	Total Revenue	\$5,905,061
Population	681	Number of Employees	26

Map Coordinates
Map 3 - 3D

Suburbs and Localities
Dumbleyung 6350; Kukerin 6352; Moulyinning 6351; Nippering 6350; Tarin Rock 6353.

Ordinary Council Meetings
Meets third Thursday of each month except January.

Shire of Dundas

88-92 Prinsep Street, NORSEMAN WA 6443
ABN 55 929 157 676



Band 4
Telephone (08) 9039 1205

Email shire@dundas.wa.gov.au
www.dundas.wa.gov.au

President
Laurene Bonza
Deputy President
Sharon Warner
Councillors
Laurene Bonza (2027)
Sharon Warner (2025)
Pat Hogan (2025)
John Maloney (2025)
Sharon Brown (2027)
Chantelle McLeod (2027)

Executive Team
Chief Executive Officer
Peter Fitchat
Deputy Chief Executive Officer
Pania Turner

Council Statistics 2022/2023

Distance from Perth (km)	724	Number of Electors	345
Area (sq km)	92,725	Number of Dwellings	527
Length of Sealed Roads (km)	860	Total Rates Levied	\$3,247,591
Length of Unsealed Roads (km)	500	Total Revenue	\$8,660,421
Population	772	Number of Employees	65

Map Coordinates
Map 1 - 6D

Suburbs and Localities
Balladonia 6443; Caiguna 6443; Cocklebiddy 6443; Eucla 6443;
Fraser Range 6443; Madura 6443; Mundrabilla 6443; Norseman 6443.

Ordinary Council Meetings
Meets the third Tuesday of each month.



Town of East Fremantle

135 Canning Highway, EAST FREMANTLE WA 6158
ABN 80 052 365 032



Band 3
Telephone (08) 9339 9339

Email admin@eastfremantle.wa.gov.au
www.eastfremantle.wa.gov.au

Mayor
Jim O'Neill (2025)
Deputy Mayor
Tony Natale
Councillors
Mark Wilson (2025)
Cliff Collinson (2025)
Andrew McPhail (2025)
Andrew White (2025)
Kerry Donovan (2027)
Jenny Harrington (2027)
Lucinda Maywood (2027)
Tony Natale (2027)

Executive Team
Chief Executive Officer
Jonathan Throssell
Executive Manager Corporate Services
Peter Kocian
Executive Manager Regulatory Services
Fraser Henderson
Executive Manager Technical Services
Jacqueline Scott

Council Statistics 2023/2024

Distance from Perth (km)	25	Number of Electors	5,867
Area (sq km)	3.2	Number of Dwellings	3,426
Length of Sealed Roads (km)	46	Total Rates Levied	\$9,125,016
Length of Unsealed Roads (km)	0	Total Revenue	\$12,529,638
Population	7,968	Number of Employees	69

Map Coordinates
Map 6 - 4B

Suburbs and Localities
East Fremantle 6158.

Ordinary Council Meetings
Meets the third Tuesday of each month at 6:30pm.

Shire of East Pilbara

4 Kalgan Drive, NEWMAN WA 6753
ABN 47 854 334 350



Band 2
Telephone (08) 9175 8000

Email admin@eastpilbara.wa.gov.au
www.eastpilbara.wa.gov.au

President
Anthony Middleton (2027)
Deputy President
Wendy McWhirter-Brooks
Councillors
East Ward
Annabell Landy (2025)
Milton Chapman (2027)
North Ward
Wendy McWhirter-Brooks (2027)
Lee Anderson (2025)
South Ward
David Evrett (2025)
Peta Baer (2025)
Karen (Lou) Lockyer (2027)
David Kular (2027)

Executive Team
Chief Executive Officer
Steven Harding
A/Director Corporate Services
Scott Greensill
Director Regulatory Services
Rob Paul
Director Community Services
Nicole O'Neill
Director Infrastructure Services
Etienne Vorster

Council Statistics 2023/2024

Distance from Perth (km)	1,186	Number of Electors	2,901
Area (sq km)	371,696	Number of Dwellings	3,550
Length of Sealed Roads (km)	263	Total Rates Levied	\$28,202,472
Length of Unsealed Roads (km)	3,047	Total Revenue	\$59,964,609
Population	10,591	Number of Employees	236

Map Coordinates
Map 1 - 3D

Suburbs and Localities
Jigalong 6753; Kiwirrkurra 6872; Kunawarritji 6753; Marble Bar 6760;
Newman 6753; Nullagine 6758; Pargurr 6753; Punmu 6753; Warralong 6753.

Ordinary Council Meetings
Meets fourth Friday in the month.



Shire of Esperance

10 Windich Street, ESPERANCE WA 6450
ABN 60 034 434 085



Band 2
Telephone (08) 9071 0666

Email shire@esperance.wa.gov.au
www.esperance.wa.gov.au

President

Ron Chambers (2027)

Deputy President

Jennifer Obourne

Councillors

Rural Ward

Sam Starcevich (2025)

Wes Graham (2027)

Town Ward

Steve McMullen (2025)

Shayne Flanagan (2025)

Leonie de Haas (2025)

Gemma Johnston (2027)

Jennifer Obourne (2027)

Connor Davies (2027)

Executive Team

Chief Executive Officer

Shane Burge

Director, External Services

Roy Greive

Director, Asset Management

Mathew Walker

Director, Corporate & Community Services

Felicity Baxter

Council Statistics 2023/2024

Distance from Perth (km)	714	Number of Electors	9,619
Area (sq km)	44,366	Number of Dwellings	6,808
Length of Sealed Roads (km)	882.75	Total Rates Levied	\$25,336,630
Length of Unsealed Roads (km)	3,690.75	Total Revenue	\$45,408,929
Population	13,883	Number of Employees	184

Map Coordinates

Map 1 - 7D

Suburbs and Localities

Bandy Creek 6450; Beaumont 6450; Cascade 6450; Castletown 6450; Chadwick 6450; Condingup 6450; Coomalbidgup 6450; Dalyup 6450; Esperance 6450; Gibson 6448; Grass Patch 6446; Nulsen 6450; Pink Lake 6450; Salmon Gums 6445; Scaddan 6447; Sinclair 6450; West Beach 6450; Windabout 6450.

Ordinary Council Meetings

Council meets twice a month with Agenda Briefings occurring on the third Tuesday and the Ordinary Council Meetings occurring on the fourth Tuesday of every month.



Shire of Exmouth

2 Truscott Crescent, EXMOUTH WA 6707
ABN 32 865 822 043



Band 3
Telephone (08) 9949 3000

Email info@exmouth.wa.gov.au
www.exmouth.wa.gov.au

President

Matthew Niikkula (2027)

Deputy President

Jackie Brooks

Councillors

Jackie Brooks (2025)

Darlene Allston (2025)

David Gillespie (2025)

Todd Bennett (2027)

Kristy Devereux (2027)

Mark Lucas (2027)

Executive Team

Chief Executive Officer

Ben Lewis

Chief Operations Officer

Ziggy Wilk

Chief Financial Officer

Vikki Lauritsen

Council Statistics 2023/2024

Distance from Perth (km)	1,270	Number of Electors	1,882
Area (sq km)	6,261	Number of Dwellings	1,268
Length of Sealed Roads (km)	170	Total Rates Levied	\$4,423,897
Length of Unsealed Roads (km)	300	Total Revenue	\$19,861,858
Population	2,836	Number of Employees	86

Map Coordinates

Map 1 - 3A

Suburbs and Localities

Exmouth 6707; Learmonth 6707; North West Cape 6707.

Ordinary Council Meetings

Meets last Thursday of each month at 4:00pm at the Mandu Mandu Function Centre, Ningaloo Centre, 2 Truscott Crescent Exmouth.



City of Fremantle

151 High Street, FREMANTLE WA 6160
ABN 74 680 272 485



Band 1
Telephone (08) 9432 9999

Email info@fremantle.wa.gov.au
www.fremantle.wa.gov.au

Mayor
Hannah Fitzhardinge (2025)
Deputy Mayor
Jenny Archibald
Councillors
Central Ward
Geoff Graham (2027)
Jenny Archibald (2025)
Coastal Ward
Adin Lang (2025)
Andrew Sullivan (2025)
Jemima Williamson-Wong (2027)
East Ward
Ben Lawver (2025)
Fedele Camarda (2025)
Frank Mofflin (2027)
North Ward
Doug Thompson (2025)
Ingrid van Dorssen (2027)

Executive Team
Chief Executive Officer
Glen Dougall
Director Creative Arts and Community
Pete Stone
Director City Business
Matt Hammond
Director Planning, Place and Urban Development
Russell Kingdom
Director Infrastructure
Graham Tattersall

Council Statistics 2023/2024

Distance from Perth (km)	18	Number of Electors	25,178
Area (sq km)	19	Number of Dwellings	15,687
Length of Sealed Roads (km)	179	Total Rates Levied	\$59,834,040
Length of Unsealed Roads (km)	0	Total Revenue	\$96,360,007
Population	33,749	Number of Employees	670

Map Coordinates
Map 6 - 4B

Suburbs and Localities

Fremantle 6160; North Fremantle 6159; South Fremantle 6162; White Gum Valley 6162; Beaconsfield 6163; Hilton 6163; Connor 6163; Samson 6163.

Ordinary Council Meetings

Meets the second and fourth Wednesday of each month.



Shire of Gingin

7 Brockman Street, GINGIN WA 6503
ABN 85 679 704 946



Band 3
Telephone (08) 9575 5100

Email mail@gingin.wa.gov.au
www.gingin.wa.gov.au

President
Linda Balcombe
Deputy President
Robert Kestel
Councillors
Linda Balcombe (2025)
Frank Johnson (2025)
Robert Kestel (2025)
Frank Peczka (2027)
Erik Sorensen (2025)
Lincoln Stewart (2027)
Jason Weeks (2027)
Nikki Woods (2027)
Andrea Vis (2027)

Executive Team
Chief Executive Officer
Scott Wildgoose
Executive Manager Corporate & Community Services
Les Crichton
Executive Manager Operations & Assets
Ruth March
Executive Manager Regulatory & Development Services
James Bayliss

Council Statistics 2023/2024

Distance from Perth (km)	84	Number of Electors	4,604
Area (sq km)	3,223	Number of Dwellings	4,107
Length of Sealed Roads (km)	500	Total Rates Levied	\$10,140,363
Length of Unsealed Roads (km)	439	Total Revenue	\$18,877,371
Population	5,576	Number of Employees	78

Map Coordinates
Map 2 - 6B

Suburbs and Localities

Gingin 6503; Gingin Rural/Industrial Estate 6503; Guilderton 6041; Honeycomb Estate 6503; Lancelin 6044; Ledge Point 6043; Marchmont Estate 6503; Moondah Ridge 6503; Ocean Farm 6044; Redfield Park 6041; Seabird 6042; Seaview Park 6044; Sunset Estate 6044; Sovereign Hill 6041; Woodridge 6041.

Ordinary Council Meetings

Council meets on the third Tuesday of each month at 3.00pm.



Shire of Gnowangerup

28 Yougenup Road, GNOWANGERUP WA 6335
ABN 71 892 627 607



Band 4
Telephone (08) 9827 1007

Email gnpshire@gnowangerup.wa.gov.au
www.gnowangerup.wa.gov.au

President
Kate O'Keefe JP
Deputy President
Rebecca O'Meehan
Councillors
Robbie Minter OAM (2027)
Kate O'Keefe JP (2027)
Michael Creagh (2027)
Rebecca O'Meehan (2025)
Rebecca Kiddle (2025)
Peter Callaghan (2025)
Alexander Martin (2025)
Shelley Hmeljak (2025)

Executive Team
Chief Executive Officer
David Nicholson
Deputy Chief Executive Officer
Chiara Galbraith
Executive Manager Infrastructure and Assets
Rick Miller
Environmental Health Officer
Tony Turner
Planning Officer
Adrian Nicoll
Building Surveyor
Matt Bowen

Council Statistics 2023/2024

Distance from Perth (km)	354	Number of Electors	844
Area (sq km)	4,268	Number of Dwellings	647
Length of Sealed Roads (km)	226	Total Rates Levied	\$4,904,951
Length of Unsealed Roads (km)	838	Total Revenue	\$6,163,693
Population	1,215	Number of Employees	36

Map Coordinates
Map 3 - 5E

Suburbs and Localities

Amelup 6338; Borden 6338; Cowalellup 6336; Gnowangerup 6335; Jackitup 6335; Kebaringup 6335; Magitup 6338; Mills Lake 6336; Mindarabin 6336; Monjebup 6338; Nalyerlup 6338; North Stirlings 6338; Ongerup 6336; Pallinup 6335; Stirling Range National Park 6338; Toompup 6336.

Ordinary Council Meetings

Fourth Wednesday of each month, except January and December.



Shire of Goomalling

Cnr Hoddy & Quinlan Street, GOOMALLING WA 6460
ABN 79 005 196 211



Band 4
Telephone (08) 9629 1101

Email goshire@goomalling.wa.gov.au
www.goomalling.wa.gov.au

President
Julie Chester
Deputy President
Roland Van Gelderen
Councillors
Julie Chester (2025)
Christine Barratt (2025)
Casey Butt (2027)
Roland Van Gelderen (2027)
Barry Haywood (2027)
Brendon Wilkes (2027)
Mark Ashton (2025)

Executive Team
Chief Executive Officer
Samuel E Bryce
Deputy Chief Executive Officer/Finance Manager
Natalie Bird
Works Manager
David Long

Council Statistics 2023/2024

Distance from Perth (km)	132	Number of Electors	681
Area (sq km)	1,845	Number of Dwellings	588
Length of Sealed Roads (km)	219.8	Total Rates Levied	\$2,555,446
Length of Unsealed Roads (km)	468.7	Total Revenue	\$7,065,134
Population	955	Number of Employees	28

Map Coordinates
Map 2 - 6C

Suburbs and Localities

Goomalling 6460; Cunjardine 6401; Hulongine 6460; Jennacubbine 6401; Karranadgin 6460; Konnongorring 6603; Mumberkine 6460; Rossmore 6401; Ucarty West 6460; Walyormouring 6460; Wongamine 6401.

Ordinary Council Meetings

Meets third Wednesday of each month except January (no meeting) and February (first Wednesday).

City of Gosnells

2120 Albany Highway, GOSNELLS WA 6110
ABN 18 374 412 891



Band 1
Telephone (08) 9397 3000

Email info@gosnells.wa.gov.au
www.gosnells.wa.gov.au

Mayor
Teresa Lynes (2027)
Deputy Mayor
Serena Williamson (2025)
Councillors
Peter Abetz (2025)
Aaron Adams (2027)
Caren Baayens (2025)
Kylie Dalton (2027)
Glenn Dewhurst (2025)
David Goode JP (2025)
Saiful Islam JP (2027)
Diane Lloyd (2027)
Serena Williamson (2025)
Kevin McDonald (2025)
Balli Singh JP (2027)
Emma Zhang (2027)

Executive Team
Chief Executive Officer
Ian Cowie PSM
Director, Community Engagement
Glenda Blake
Director, Business Services
Grant Bradbrook
Director, Infrastructure
Martyn Glover
Director, Planning and Development
Chris Terelinck

Council Statistics 2023/2024

Distance from Perth (km)	17	Number of Electors	81,000
Area (sq km)	127	Number of Dwellings	47,428
Length of Sealed Roads (km)	817.12	Total Rates Levied	\$78,324,616
Length of Unsealed Roads (km)	3.88	Total Revenue	\$145,934,830
Population	137,355	Number of Employees	832

Map Coordinates
Map 6 - 4C

Suburbs and Localities

Beckenham 6107; Canning Vale (part) 6155; Gosnells 6110; Huntingdale 6110;
Kenwick 6107; Langford 6147; Maddington 6109; Martin 6110; Orange Grove 6109;
Southern River 6110; Thornlie 6108.

Ordinary Council Meetings

Meets on second and fourth Tuesday of each month from February to November and on the third Tuesday in December.

City of Greater Geraldton

63 Cathedral Avenue, GERALDTON WA 6530
ABN 55 907 677 173



Band 1
Telephone (08) 9956 6600

Email council@cgg.wa.gov.au
www.cgg.wa.gov.au

Mayor
Jerry Clune (2027)
Deputy Mayor
Natasha Colliver
Councillors
Steve Cooper (2025)
Natasha Colliver (2025)
Jennifer Critch (2025)
Simon Keemink (2027)
Kim (Butch) Parker (2027)
Victor Tanti (2025)
Michael Librizzi (2025)
Jenna Denton (2027)
Peter Fiorenza (2027)
Aaron Horsman (2025)

Executive Team
Chief Executive Officer
Ross McKim
Director of Infrastructure Services
Chris Lee
Director of Development Services
Ryan Hall
Director of Corporate Services
Paul Radalj
Director of Community and Culture
Fiona Norling

Council Statistics 2023/2024

Distance from Perth (km)	419	Number of Electors	29,471
Area (sq km)	10,083	Number of Dwellings	17,517
Length of Sealed Roads (km)	856	Total Rates Levied	\$52,011,678
Length of Unsealed Roads (km)	1,334	Total Revenue	\$108,220,486
Population	41,495	Number of Employees	315

Map Coordinates
Map 2 - 3B

Suburbs and Localities

Bordered by the north by Nunierra, the west by Bluff Point, the east by Pindar and the south by Wongoondy.
For the full list, please refer to page 84.

Ordinary Council Meetings

Last Tuesday of each month.



Shire of Halls Creek

71 Thomas Street, HALLS CREEK WA 6770
ABN 58 251 691 051



Band 3
Telephone (08) 9168 6007

Email hcshire@hcshirewa.gov.au
www.hallscreek.wa.gov.au

President

Malcolm Edwards

Deputy President

Trish McKay

Councillors

Chris Loessl (2025)
Virginia O'Neil (2025)
Rosemary Stretch (2025)
Bonnie Edwards (2025)
Malcolm Edwards (2027)
Trish McKay (2025)

Executive Team

Chief Executive Officer

Susan Leonard

Director Health & Regulatory Services

Musa Mono

Director Youth & Community Development

Margaret Glass

Council Statistics 2023/2024

Distance from Perth (km)	2,837	Number of Electors	1,698
Area (sq km)	143,025.4	Number of Dwellings	1,395
Length of Sealed Roads (km)	391	Total Rates Levied	\$3,529,095
Length of Unsealed Roads (km)	1,525	Total Revenue	\$18,500,820
Population	4,102	Number of Employees	60

Map Coordinates

Map 1 - 2E

Suburbs and Localities

Balgo Hills 6770; Billiluna 6770; Frog Hollow 6743; Halls Creek 6770; Mulan 6770; Kundat Djaru (Ringer Soak) 6770; Warmun (Turkey Creek) 6743; Yiyili 6770.

Ordinary Council Meetings

Meets third Thursday of each month (except January).



Shire of Harvey

102 Uduc Road, HARVEY WA 6220
ABN 97 518 812 885



Band 2
Telephone (08) 9729 0300

Email shire@harveywa.gov.au
www.harveywa.gov.au

President

Michelle Campbell (2027)

Deputy President

John Bromham

Councillors

Joe Capogreco (2025)
Dakota Krispyn (2025)
Wendy Dickinson (2025)
Michelle Boylan (2025)
Craig Carbone (2025)
John Bromham (2027)
Robyn Coleman (2027)
Alicia Hitchcock (2027)
Robert (Tiny) Holly (2027)
James Junio (2025)

Executive Team

Chief Executive Officer

Annie Riordan

Director Community and Lifestyle

Suzie Haslehurst

A/Director Infrastructure Services

Shane Faber

Director Corporate Services

Dean Winter

Director Sustainable Development

Simon Hall

Council Statistics 2023/2024

Distance from Perth (km)	140	Number of Electors	20,856
Area (sq km)	1,766	Number of Dwellings	11,444
Length of Sealed Roads (km)	623	Total Rates Levied	\$25,027,168
Length of Unsealed Roads (km)	449	Total Revenue	\$41,768,394
Population	30,141	Number of Employees	255

Map Coordinates

Map 3 - 3B

Suburbs and Localities

Australind 6233; Beela 6224; Bengier 6223; Binningup 6233; Brunswick 6224; Cookernup 6220; Harvey 6220; Hoffman 6220; Leschenault 6233; Mornington 6221; Myalup 6220; Parkfield 6233; Roelands 6226; Uduc 6220; Warawarrup 6220; Wellesley 6233; Wokalup 6221; Yarloop 6218.

Ordinary Council Meetings

Meets forth Tuesday of each month.



Shire of Irwin

11-13 Waldeck Street, DONGARA WA 6525
ABN 96 734 531 282



Band 3
Telephone (08) 9927 0000

Email reception@irwin.wa.gov.au
www.irwin.wa.gov.au

President

Mark Leonard

Deputy President

Barry Wyse

Councillors

Mark Leonard (2025)

Barry Wyse (2025)

Elyce Tunbridge (2025)

Isabelle Scott (2025)

Andrew Gillam (2027)

Peter Summers (2027)

Jeff Melsom (2027)

Executive Team

Chief Executive Officer

Shane Ivers

Manager Operations

Mark Jones

Manager Finance

Patience Machaka

A/Manager Community Services

Farah Boksmati

Manager Development

Murray Connell

Council Statistics 2023/2024

Distance from Perth (km)	355	Number of Electors	2,848
Area (sq km)	2,223	Number of Dwellings	2,155
Length of Sealed Roads (km)	189.94	Total Rates Levied	\$6,835,335
Length of Unsealed Roads (km)	258.27	Total Revenue	\$12,089,916
Population	3,680	Number of Employees	52

Map Coordinates

Map 2 - 4B

Suburbs and Localities

Allanooka 6525; Arrowsmith 6525; Bookara 6525; Bonniefield 6525; Dongara 6525; Irwin 6525; Port Denison 6525; Milo 6525; Mt Adams 6525; Mt Horner 6525; Springfield 6525; Yadarino 6525.

Ordinary Council Meetings

Meets the fourth Tuesday of each month, except December (second Tuesday) and January (no meeting).



Shire of Jerramungup

8 Vasey Street, JERRAMUNGUP WA 6337
ABN 45 742 432 975



Band 4
Telephone (08) 9835 1022

Email council@jerramungup.wa.gov.au
www.jerramungup.wa.gov.au

President

Joanne Iffla

Deputy President

Julie Leenhouders

Councillors

Neil Foreman (2025)

Joanne Iffla (2025)

Julie Leenhouders (2025)

Paul Barrett (2027)

Nathan Brown (2027)

Raegan Zacher (2027)

Gavin Mair (2027)

Executive Team

Chief Executive Officer

Martin Cuthbert

Deputy Chief Executive Officer

Charmaine Solomon

Manager of Development

Noel Myers

Works Supervisor

Gordon Capelli

Council Statistics 2023/2024

Distance from Perth (km)	430	Number of Electors	834
Area (sq km)	6,540	Number of Dwellings	964
Length of Sealed Roads (km)	138	Total Rates Levied	\$3,892,260
Length of Unsealed Roads (km)	1,032	Total Revenue	\$8,897,831
Population	1,232	Number of Employees	31

Map Coordinates

Map 3 - 5E

Suburbs and Localities

Boxwood Hill 6338; Bremer Bay 6338; Gairdner 6337; Jacup 6337; Jerramungup 6337; Needilup 6336.

Ordinary Council Meetings

Meets fourth Wednesday of each month except January.



City of Joondalup

90 Boas Avenue, JOONDALUP WA 6027
ABN 64 245 472 416



Band 1
Telephone (08) 9400 4000

Email info@joondalup.wa.gov.au
www.joondalup.wa.gov.au

Mayor

Hon Albert Jacob JP (2025)

Deputy Mayor

Adrian Hill

Councillors

Central Ward

Christopher May JP (2025)

Rebecca Pizzev (2027)

North Central Ward

Daniel Kingston (2025)

Nige Jones (2027)

North Ward

Adrian Hill (2025)

Lewis Hutton (2027)

South East Ward

John Chester (2025)

Rohan O'Neill (2027)

South Ward

Russ Fishwick JP (2025)

John Raftis (2027)

South West Ward

Christine Hamilton-Prime JP (2025)

Phillip Vinciullo (2027)

Executive Team

Chief Executive Officer

James Pearson

Director, Governance and Strategy

Jamie Parry

Director, Infrastructure Services

Nico Claassen

Director, Planning and Community Development

Chris Leigh

Director, Corporate Services

Mat Humfrey

Council Statistics 2023/2024

Distance from Perth (km)	21	Number of Electors	117,762
Area (sq km)	99	Number of Dwellings	62,170
Length of Sealed Roads (km)	1,098	Total Rates Levied	\$112,459,183
Length of Unsealed Roads (km)	0	Total Revenue	\$180,417,727
Population	169,657	Number of Employees	1,033

Map Coordinates

Map 4 - 5C

Suburbs and Localities

Beldon 6027; Burns Beach 6028; Connolly 6027; Craigie 6025; Currambine 6028; Duncraig 6023; Edgewater 6027; Greenwood 6024; Heathridge 6027; Hillarys 6025; Iluka 6028; Joondalup 6027; Kallaroo 6025; Kingsley 6026; Kinross 6028; Marmion 6020; Mullaloo 6027; Ocean Reef 6027; Padbury 6025; Sorrento 6020; Warwick 6024; Woodvale (part) 6026.

Ordinary Council Meetings

One Council meeting every month (excluding January).

City of Kalamunda

2 Railway Road, KALAMUNDA WA 6076
ABN 60 741 095 678



Band 2
Telephone (08) 9257 9999

Email Enquiries@kalamunda.wa.gov.au
www.kalamunda.wa.gov.au

Mayor

Margaret Thomas JP (2027)

Deputy Mayor

Dylan O'Connor

Councillors

North Ward

Kathy Ritchie (2027)

David Modolo (2025)

North West Ward

Dylan O'Connor (2025)

Lisa Cooper (2025)

South East Ward

Geoff Stallard (2025)

John Giardina (2027)

South West Ward

Brooke O'Donnell (2027)

Mary Cannon (2025)

Executive Team

Chief Executive Officer

Anthony Vuleta

Director Development Services

Nathan Ritchie

Director Asset Services

Sinead McGuire

Director Community Services

Luke Ellis

Director Corporate Services

Gary Ticehurst

Council Statistics 2023/2024

Distance from Perth (km)	24	Number of Electors	42,495
Area (sq km)	324	Number of Dwellings	23,315
Length of Sealed Roads (km)	607	Total Rates Levied	\$44,727,353
Length of Unsealed Roads (km)	24	Total Revenue	\$71,277,788
Population	63,724	Number of Employees	320

Map Coordinates

Map 6 - 3D

Suburbs and Localities

Bickley 6076; Canning Mills 6111; Carmel 6076; Forrestfield 6058; Gooseberry Hill 6076; Hacketts Gully 6076; High Wycombe 6057; Kalamunda 6076; Lesmurdie 6076; Maida Vale 6057; Paulis Valley 6076; Pickering Brook 6076; Piesse Brook 6076; Walliston 6076; Wattle Grove 6107.

Ordinary Council Meetings

Meets fourth Tuesday of each month at 6:30pm (excluding January).

City of Kalgoorlie-Boulder

577 Hannan Street, KALGOORLIE WA 6430
ABN 63 711 737 609



Band 1
Telephone (08) 9021 9600

Email mailbag@ckb.wa.gov.au
www.ckb.wa.gov.au

Mayor

Glenn Wilson (2027)

Deputy Mayor

Kirsty Dellar

Councillors

Deborah Botica (2025)

Kirsty Dellar (2027)

Terrence Winner (2025)

Wayne Johnson (2027)

Carla Viskovich (2025)

Kyran O'Donnell (2027)

Linden Brownley (2027)

Nardia Turner (2025)

Executive Team

Chief Executive Officer

Andrew Brien

Director of Corporate and Commercial

Cassandra Jaeger

Director City and Community

Vacant

Director Engineering

Lui Camporeale

Director of Advocacy and Strategy

Mia Hicks

Director Finance, People and Culture

Vacant

Director Governance and Organisational Strategy

Frances Liston

Council Statistics 2023/2024

Distance from Perth (km)	593	Number of Electors	16,600
Area (sq km)	95,575	Number of Dwellings	12,500
Length of Sealed Roads (km)	398	Total Rates Levied	\$28,954,743
Length of Unsealed Roads (km)	975	Total Revenue	\$86,373,873
Population	30,600	Number of Employees	277

Map Coordinates

Map 1 - 6D

Suburbs and Localities

Bordered in the north by Zanthus, the west by Binduli, the east by Forrest and the south by Rawlina.
For the full list, please refer to page 84.

Ordinary Council Meetings

Meets on the third Monday of each month, excluding Public Holidays.

City of Karratha

Lot 1083 Welcome Road, KARRATHA WA 6714
ABN 83 812 049 708



Band 1
Telephone (08) 9186 8555

Email enquiries@karratha.wa.gov.au
www.karratha.wa.gov.au

Mayor

Daniel Scott (2027)

Deputy Mayor

Davia Gillam

Councillors

Jodie Swaffer (2025)

Kelly Nun (2025)

Joanne Waterstrom Muller (2025)

Brenton Johannsen (2027)

Tony Simpson (2027)

Sarah Roots (2027)

David Gillam (2025)

Gillian Furlong (2025)

Executive Team

Chief Executive Officer

Virginia Miltrup

Director, Projects and Infrastructure

Simon Kot

Director, Development Services

Lee Reddell

Director, Corporate Services

Alistair Pinto

Director, Community Services

Emma Landers

Council Statistics 2023/2024

Distance from Perth (km)	1,550	Number of Electors	13,006
Area (sq km)	151,882	Number of Dwellings	27,682
Length of Sealed Roads (km)	294	Total Rates Levied	\$54,861,525
Length of Unsealed Roads (km)	385	Total Revenue	\$146,591,113
Population	23,787	Number of Employees	534

Map Coordinates

Map 1 - 3B

Suburbs and Localities

Baynton 6714; Baynton West 6714; Bulgarra 6714; Cossack 6720; Dampier 6713; Gap Ridge 6714; Karratha 6714; Karratha Industrial Estate 6714; Jingarri 6714; Madigan 6714; Millars Well 6714; Nickol 6714; Pegs Creek 6714; Point Samson 6720; Roebourne 6718; Whim Creek; Wickham 6720.

Ordinary Council Meetings

Fourth Monday of each month.



Shire of Katanning

52 Austral Terrace, KATANNING WA 6317
ABN 37 965 647 680



Band 3
Telephone (08) 9821 9999

Email admin@katanning.wa.gov.au
www.katanning.wa.gov.au

President

Kristy D'Aprile

Deputy President

Liz Guidera

Councillors

Kristy D'Aprile (2025)

Liz Guidera (2025)

John Goodheart (2027)

Paul Totino (2027)

Matt Collis (2027)

Ian Hanna (2027)

Michelle Salter (2025)

Executive Team

Chief Executive Officer

Peter Klein

Executive Manager Corporate Services

David Blurton

General Manager Operations

Graham Barnes

Council Statistics 2023/2024

Distance from Perth (km)	283	Number of Electors	2,494
Area (sq km)	1,523	Number of Dwellings	1,737
Length of Sealed Roads (km)	255.3	Total Rates Levied	\$5,104,823
Length of Unsealed Roads (km)	528.4	Total Revenue	\$11,810,130
Population	4,057	Number of Employees	79

Map Coordinates

Map 3 - 4D

Suburbs and Localities

Badgebup 6317; Carrolup 6317; Coblinine 6317; Coyrecup 6317;
Ewlyamartup 6317; Katanning 6317; Marracoonda 6317; Moojebing 6317;
Murdong 6317; Pinwerying 6317; South Datatine 6317; South Glencoe 6317.

Ordinary Council Meetings

Meets fourth Wednesday of each month (except January).



Shire of Kellerberrin

110 Massingham Street, KELLERBERRIN WA 6410
ABN 24 492 250 552



Band 4
Telephone (08) 9045 4006

Email shire@kellerberrin.wa.gov.au
www.kellerberrin.wa.gov.au

President

Matthew Steber (2025)

Deputy President

Emily Ryan (2025)

Councillors

Paul Brown (2027)

David Leake (2027)

Matthew Steber (2025)

Dennis Reid (2027)

Emily Ryan (2025)

Monica Gardiner (2025)

Kelsey Pryer (2027)

Executive Team

Chief Executive Officer

Raymond Griffiths

Manager of Governance

Morgan Ware

Manager, Works & Services

Graeme Hedditch

Town Planner & EHO

Laura Pikoss

Senior Finance Officer

Brett Taylor

Finance Officer

Nikayla Ovens

Administration Officer

Jacki Peak

Community Development Officer

Maddy Levy

Executive Assistant

Michelle Wilson

Customer Service Officer

Reyne White

Building Surveyor

Hailey Fegan

Council Statistics 2023/2024

Distance from Perth (km)	202	Number of Electors	796
Area (sq km)	1,852	Number of Dwellings	561
Length of Sealed Roads (km)	271	Total Rates Levied	\$2,543,799
Length of Unsealed Roads (km)	710.17	Total Revenue	\$8,002,666
Population	1,178	Number of Employees	36

Map Coordinates

Map 2 - 6D

Suburbs and Localities

Baandee 6412; Doodlakine 6411; Kellerberrin 6410; North Baandee 6412.

Ordinary Council Meetings

Meets third Tuesday of each month at 2:00pm (except January).

Shire of Kent

24-26 Richmond Street, NYABING WA 6341
ABN 74 945 163 281



Band 4
Telephone (08) 9851 9780

Email admin@kent.wa.gov.au
www.kent.wa.gov.au

President

Kate Johnston

Deputy President

Darren Gray

Councillors

Kate Johnston (2025)

Darren Gray (2025)

Scott Crosby (2027)

Greg Hobley (2025)

Suma Reid (2027)

Dustin Harris (2027)

Executive Team

Chief Executive Officer

Christie Smith

Deputy Chief Executive Officer

David Bentley

Manager Infrastructure

Gary Mathewson

Council Statistics 2023/2024

Distance from Perth (km)	320	Number of Electors	368
Area (sq km)	5,634	Number of Dwellings	340
Length of Sealed Roads (km)	230	Total Rates Levied	\$2,548,863
Length of Unsealed Roads (km)	1,200	Total Revenue	\$6,048,964
Population	524	Number of Employees	26

Map Coordinates

Map 3 - 4E

Suburbs and Localities

Nyabing 6341; Pingrup 6343.

Ordinary Council Meetings

Meets third Wednesday of each month except January.

Shire of Kojonup

93-95 Albany Highway, KOJONUP WA 6395
ABN 61 822 625 995



Band 3
Telephone (08) 9831 2400

Email council@kojonup.wa.gov.au
www.kojonup.wa.gov.au

President

Roger Bilney

Deputy President

Cindy Wieringa

Councillors

Roger Bilney (2025)

Cindy Wieringa (2027)

Ned Radford (2027)

Paul Webb (2025)

Alan Egerton-Warburton (2025)

Mick Mathwin (2027)

Kerryn Mickle (2025)

Executive Team

Chief Executive Officer

Grant Thompson

Manager Works & Infrastructure

Darryn Watkins

Property Services Manager

Dwayne Lottering

Manager Financial and Corporate Services

Jill Johnson

Project Manager and Regulatory Services

Estelle Lottering

Manager of The Kodja Place, Tourism and Marketing

Jill Watkin

Council Statistics 2022/2023

Distance from Perth (km)	255	Number of Electors	1,285
Area (sq km)	2,937	Number of Dwellings	829
Length of Sealed Roads (km)	349	Total Rates Levied	\$4,593,076
Length of Unsealed Roads (km)	900	Total Revenue	\$10,601,535
Population	1,985	Number of Employees	90

Map Coordinates

Map 3 - 4C

Suburbs and Localities

Boilup 6394; Boscabel 6394; Changerup 6394; Cherry Tree Pool 6395; Jingalup 6395; Kojonup 6395; Lumeah 6395; Mobrup 6395; Muradup 6394; Orchid Valley 6394; Qualeup 6394; Ryans Brook 6395

Ordinary Council Meetings

Held on the third Tuesday of each month at 3:00pm, except January (no meeting), July (fourth Tuesday), and December (second Tuesday) or as otherwise advertised.

Shire of Kondinin

11 Gordon Street, KONDININ WA 6367
ABN 46 617 706 610



Band 4
Telephone (08) 9889 1006

Email cs0@kondinin.wa.gov.au
www.kondinin.wa.gov.au

President
Kent Mouritz
Deputy President
Beverley Gangell
Councillors
Beverley Gangell (2027)
Murray James (2027)
Darren Pool (2027)
Bruce Browning (2025)
Kerrie Green (2025)
Paul Green (2025)
Kent Mouritz (2025)
Brett Smith (2025)

Executive Team
Chief Executive Officer
David Burton
Manager of Corporate Services
Vince Bugna
Manager of Works
Mark Burgess
Manager of Planning and Assets
Tory Young

Council Statistics 2023/2024

Distance from Perth (km)	278	Number of Electors	600
Area (sq km)	7,340	Number of Dwellings	439
Length of Sealed Roads (km)	286	Total Rates Levied	\$3,575,612
Length of Unsealed Roads (km)	1,189	Total Revenue	\$12,981,967
Population	873	Number of Employees	32

Map Coordinates
Map 2 - 7E

Suburbs and Localities
Hyden 6359; Karlgarin 6358; Kondinin 6367.

Ordinary Council Meetings
Meets third Wednesday of each month.

Shire of Koorda

Cnr Allenby and Haig Street, KOORDA WA 6475
ABN 76 109 337 541



Band 4
Telephone (08) 9684 1219

Email shire@koorda.wa.gov.au
www.koorda.wa.gov.au

President
Jannah Stratford
Deputy President
Gary Greaves
Councillors
Gina Boyne (2027)
Nick Chandler (2025)
Gary Greaves (2025)
Jannah Stratford (2025)
Kylie Burrell (2027)
Kurt Fuchsichler (2027)

Executive Team
Chief Executive Officer
Zac Donovan
Deputy Chief Executive Officer
Lana Foote
Works Supervisor
Darren West
Finance & Administration Officer
Tracey McMiles
Finance & Administration Officer
Charli West
Payroll & Governance Officer
Kristyn Harrap
Records & Library Officer
Megan Brooks
Environmental Health Officer
Contract

Council Statistics 2023/2024

Distance from Perth (km)	238	Number of Electors	266
Area (sq km)	2,662	Number of Dwellings	298
Length of Sealed Roads (km)	245	Total Rates Levied	\$1,272,942
Length of Unsealed Roads (km)	840	Total Revenue	\$5,850,058
Population	408	Number of Employees	23

Map Coordinates
Map 2 - 5D
Suburbs and Localities
Koorda 6475.

Ordinary Council Meetings
Meets third Wednesday of each month (except January).

Shire of Kulin

38 Johnston Street, KULIN WA 6365
ABN 54 830 263 951



Band 4
Telephone (08) 9880 1204

Email admin@kulin.wa.gov.au
www.kulin.wa.gov.au

President

Grant Robins

Deputy President

Brad Smoker

Councillors

Michael Lucchesi (2025)
Robbie Bowey (2027)
Jarron Noble (2027)
Grant Robins (2027)
Brad Smoker (2025)
Troy Gangell (2025)
Clinton Mullan (2025)
Brad Miller (2027)

Executive Team

Chief Executive Officer

Alan Leeson

Executive Manager Financial Services

Fiona Murphy

Executive Manager Works

Judd Hobson

Freebairn Recreation Centre Manager

Caroline Carrie

Executive Manager Community Services

Taryn Scadding

Planning Officer (Consultant)

Joe Douglas

Environmental Health Officer

Brendon Gerrard

Executive Manager Governance & Risk

Cassi-Dee Lewis

Manager of Executive Support Services

Nicole Thompson

Council Statistics 2023/2024

Distance from Perth (km)	280	Number of Electors	556
Area (sq km)	4,790	Number of Dwellings	394
Length of Sealed Roads (km)	240	Total Rates Levied	\$2,293,986
Length of Unsealed Roads (km)	1,202	Total Revenue	\$14,752,503
Population	769	Number of Employees	50

Map Coordinates

Map 3 - 3D

Suburbs and Localities

Dudinin 6363; Holt Rock 6355; Jitarning 6365; Kulin 6365; Pingaring 6357.

Ordinary Council Meetings

Meets third Wednesday of each month (excluding January).



City of Kwinana

Cnr Gilmore Avenue & Sulphur Road, KWINANA WA 6167
ABN 13 890 277 321



Band 1
Telephone (08) 9439 0200

Email customer@kwinana.wa.gov.au
www.kwinana.wa.gov.au

Mayor

Peter Feasey (2027)

Deputy Mayor

Barry Winmar

Councillors

Matthew Rowse (2025)
Sherilyn Wood (2027)
Barry Winmar (2025)
Susan Kearney (2025)
Michael James Brown (2027)
David Acker (2027)
Ivy Penny (2027)
Erin Sergeant (2025)

Executive Team

Chief Executive Officer

Wayne Jack

Director, City Life

Fiona Grieves

Director, City Infrastructure

Doug Elkins

Director, City Development and Sustainability

Greg Bowering

Council Statistics 2023/2024

Distance from Perth (km)	35	Number of Electors	29,706
Area (sq km)	120.01	Number of Dwellings	18,562
Length of Sealed Roads (km)	452.87	Total Rates Levied	\$49,787,146
Length of Unsealed Roads (km)	1.8	Total Revenue	\$75,403,967
Population	51,746	Number of Employees	434

Map Coordinates

Map 6 - 5B

Suburbs and Localities

Anketell 6167; Bertram 6167; Calista 6167; Casuarina 6167; Hope Valley 6165; Kwinana 6167; Kwinana Beach 6167; Leda 6170; Mandogalup 6167; Medina 6167; Naval Base 6165; Orelia 6167; Parmelia 6167; Postans 6167; The Spectacles 6167; Wandi 6167; Wellard 6170.

Ordinary Council Meetings

Meets twice a month fortnightly, except for December which has one meeting. There are no meetings in January.

Shire of Lake Grace

1 Bishop Street, LAKE GRACE WA 6353
ABN 80 159 221 021



Band 4
Telephone (08) 9890 2500

Email shire@lakegrace.wa.gov.au
www.lakegrace.wa.gov.au

President
Len Armstrong
Deputy President
Steve Hunt
Councillors
Ross Chappell (2025)
Debrah Clarke (2027)
Roz Lloyd (2027)
Len Armstrong (2027)
Ben Hyde (2025)
Steve Hunt (2025)
Anton Kuchling (2025)

Executive Team
Chief Executive Officer
Alan George
Manager Infrastructure Services
Craig Elefsen
Deputy Chief Executive Officer
Aaron Wooldridge
Manager Corporate Services
Tegan Hall

Council Statistics 2023/2024

Distance from Perth (km)	345	Number of Electors	908
Area (sq km)	11,890	Number of Dwellings	743
Length of Sealed Roads (km)	259	Total Rates Levied	\$5,146,844
Length of Unsealed Roads (km)	2,167	Total Revenue	\$10,689,742
Population	1,265	Number of Employees	42

Map Coordinates
Map 3 - 3F

Suburbs and Localities
Lake Grace 6353; Lake King 6356; Newdegate 6355;
Pingaring 6357; Varley 6355.

Ordinary Council Meetings
Meets fourth Wednesday of each month.



Shire of Laverton

9 MacPherson Place, LAVERTON WA 6440
ABN 50 942 408 557



Band 3
Telephone (08) 9031 1202

Email reception@laverton.wa.gov.au
www.laverton.wa.gov.au

President
Patrick Hill
Deputy President
Shaneane Weldon
Councillors
Patrick Hill (2025)
Shaneane Weldon (2025)
Rex Weldon (2027)
Rob Wedge (2025)
Mark Pedder (2027)
Brandon Conway-Cox (2027)
Paul Ovans (2027)

Executive Team
Chief Executive Officer
Phil Marshall
Deputy Chief Executive Officer
Jackie Hawkins
Manager Works & Services
Peter Kerp

Council Statistics 2023/2024

Distance from Perth (km)	956	Number of Electors	329
Area (sq km)	183,198	Number of Dwellings	160
Length of Sealed Roads (km)	161.2	Total Rates Levied	\$6,610,316
Length of Unsealed Roads (km)	4,327.5	Total Revenue	\$13,575,607
Population	1,009	Number of Employees	20

Map Coordinates
Map 1 - 5E
Suburbs and Localities
Cosmo Newberry 6440; Laverton 6440; Mt Margaret 6440; Mulga Queen 6440.
Ordinary Council Meetings
Meets on the fourth Thursday of each month.

Shire of Leonora

16 Tower Street, LEONORA WA 6438
ABN 15 961 454 076



Band 3
Telephone (08) 9037 6044

Email admin@leonora.wa.gov.au
www.leonora.wa.gov.au

President

Peter Craig

Deputy President

Ross Norrie

Councillors

Richard Cotterill (2025)

Larnie Petersen (2025)

Alex Taylor (2025)

Tanya Nardone (2027)

Peter Craig (2027)

Ross Norrie (2027)

Fifi Harris (2027)

Executive Team

Chief Executive Officer

Ty Matson

Manager Works and Services

Les Morgan

Manager of Community Services

Alex Baxter

Manager of Works and Services

Kiara Lord

Council Statistics 2023/2024

Distance from Perth (km)	832	Number of Electors	399
Area (sq km)	31,743	Number of Dwellings	815
Length of Sealed Roads (km)	363	Total Rates Levied	\$8,768,253
Length of Unsealed Roads (km)	1,213	Total Revenue	\$14,524,362
Population	1,588	Number of Employees	40

Map Coordinates

Map 1 - 5C

Suburbs and Localities

Agnew 6435; Gwalia; Leinster 6437; Leonora 6438; Malcolm.

Ordinary Council Meetings

Meets on the third Tuesday of each month at 9:30am.



City of Mandurah

3 Peel Street, MANDURAH WA 6210
ABN 43 188 356 365



Band 1
Telephone (08) 9550 3777

Email council@mandurah.wa.gov.au
www.mandurah.wa.gov.au

Mayor

Caroline Knight (2025)

Deputy Mayor

Vacant

Councillors

Coastal Ward

Jess Smith (2027)

Bob Pond (2025)

Jacob Cumberworth (2027)

East Ward

Daniel Wilkins (2025)

Amber Kearns (2025)

Shannon Wright (2027)

North Ward

Peter Jackson (2025)

Ahmed Zilani (2027)

Town Ward

Ryan Burns (2025)

Dave Schumacher (2025)

Peter Rogers (2027)

Executive Team

Chief Executive Officer

Casey Mihovilovich

Director, Built & Natural Environment

Matthew Hall

Director, Place & Community

Jude Thomas

Director, Strategy & Economic Development

James Campbell-Sloan

Director, Business Services

Tahlia Jones

Council Statistics 2023/2024

Distance from Perth (km)	72	Number of Electors	72,888
Area (sq km)	173.5	Number of Dwellings	44,094
Length of Sealed Roads (km)	786.578	Total Rates Levied	\$93,164,669
Length of Unsealed Roads (km)	0.77	Total Revenue	\$138,999,007
Population	99,272	Number of Employees	727

Map Coordinates

Map 3 - 3A

Suburbs and Localities

Bouvard 6211; Clifton 6211; Coodanup 6210; Dawesville 6211; Dudley Park 6210; Erskine 6210; Falcon 6210; Greenfields 6210; Halls Head 6210; Herron 6211; Lakelands 6180; Madora Bay 6210; Mandurah 6210; Meadow Springs 6210; Parklands 6180; San Remo 6210; Silver Sands 6210; Wannanup 6210.

Ordinary Council Meetings

Meets fourth Tuesday each month at 5:30pm.

Shire of Manjimup

37-39 Rose Street, MANJIMUP WA 6258
ABN 36 453 349 691



Band 2
Telephone (08) 9771 7777

Email info@manjimup.wa.gov.au
www.manjimup.wa.gov.au

President
Donelle Buegge (2027)
Deputy President
Steve Miolin
Councillors
Rural Ward
Wendy Eiby (2025)
Cliff Winfield (2025)
Murray Ventris (2025)
Jennifer Willcox (2025)
Urban Ward
Jayde Darin (2027)
Wade De Campo (2025)
Steve Miolin (2027)
Hon Paul Omodei (2025)

Executive Team
Chief Executive Officer
Ben Rose
Director Development Services
Jason Giadresco
Director Business Services
Greg Lockwood
Director Infrastructure Services
Catherine Mills
Director Community Services
Gail Ipsen Cutts

Council Statistics 2023/2024

Distance from Perth (km)	307	Number of Electors	6,847
Area (sq km)	7,028	Number of Dwellings	5,244
Length of Sealed Roads (km)	512	Total Rates Levied	\$11,958,318
Length of Unsealed Roads (km)	900	Total Revenue	\$23,900,120
Population	9,438	Number of Employees	123

Map Coordinates
Map 3 - 5B

Suburbs and Localities

Bordered in the north by Palgarup, the west by Yeagaurup, the east by Lake Muir and the south by Broke.
For the full list, please refer to page 84.

Ordinary Council Meetings

Ordinary Council Meetings are held on the fourth Tuesday of each month from February to November. The December Ordinary Council Meeting is held on the third Tuesday of the month. There is no Ordinary Council Meeting held in January.



Shire of Meekatharra

75 Main Street, MEEKATHARRA WA 6642
ABN 12 467 571 602



Band 3
Telephone (08) 9980 0600

Email shire@meekatharra.wa.gov.au
www.meekatharra.wa.gov.au

President
Harvey Nichols
Deputy President
Mark Smith
Councillors
Harvey Nichols (2027)
Matthew Hall (2025)
Judy Holden (2025)
Mark Smith (2027)
Barkley Day (2027)
Wesley Ward (2027)
David Hodder (2025)

Executive Team
Chief Executive Officer
Nathan Cain
Deputy Chief Executive Officer
Antonio Giometti
Works and Services Manager
Alistair Finlayson
Community Services Manager
Pema Chhunzom

Council Statistics 2023/2024

Distance from Perth (km)	756	Number of Electors	411
Area (sq km)	100,733	Number of Dwellings	584
Length of Sealed Roads (km)	189	Total Rates Levied	\$7,223,200
Length of Unsealed Roads (km)	1,632	Total Revenue	\$21,487,455
Population	1,200	Number of Employees	34

Map Coordinates
Map 1 - 4C

Suburbs and Localities

Meekatharra 6642; Nannine 6642; Peak Hill 6642.

Ordinary Council Meetings

Meets third Saturday of each month except December.
Please check the Shire website for confirmed dates.

City of Melville

10 Almondbury Road, BOORAGOON WA 6154
ABN 81 152 433 900



Band 1
Telephone (08) 9364 0666

Email melinfo@melville.wa.gov.au
www.melvillecity.com.au

Mayor
Katy Mair (2027)
Deputy Mayor
Karen Wheatland
Councillors
Applecross/Mount Pleasant Ward
Clive Ross (2025)
Daniel Lim (2027)
Bateman/Kardinya/Murdoch Ward
Nicole Robins (2025)
Soo Hong (2027)
Bicton/Attadale/Alfred Cove Ward
Jane Edinger (2025)
Glynis Barber (2027)
Bull Creek/Leeming Ward
Jennifer Spanbroek (2025)
Matthew Woodall (2027)
Central Ward
Terry Lee (2025)
Scott Green (2027)

Palmyra/Melville/Willagee Ward
Karen Wheatland (2025)
Tomas Fitzgerald (2027)
Executive Team
Chief Executive Officer
Gail Bowman
Director Corporate Services
Gary Tuffin
Director Environment and Infrastructure
Mick McCarthy
Director Community Development
Meriel Pickering
Director Planning
Peter Varelis
Executive Manager People & Culture
Llewellyn Rogers
Executive Manager Corp Strategy & Communications
Joanna Arbel

Council Statistics 2023/2024

Distance from Perth (km)	8	Number of Electors	73,038
Area (sq km)	53	Number of Dwellings	42,460
Length of Sealed Roads (km)	560	Total Rates Levied	\$101,990,815
Length of Unsealed Roads (km)	0	Total Revenue	\$125,102,118
Population	106,845	Number of Employees	524

Map Coordinates
Map 6 - 4B

Suburbs and Localities

Alfred Cove 6154; Applecross 6153; Ardross 6153; Attadale 6156; Bateman 6150; Bicton 6157; Booragoon 6154; Brentwood 6153; Bull Creek 6149; Kardinya 6163; Leeming (part) 6149; Melville 6156; Mt Pleasant 6153; Murdoch 6150; Myaree 6154; Palmyra 6157; Willagee 6156; Winthrop 6150.

Ordinary Council Meetings

Meets every third Tuesday of the month, except January.



Shire of Menzies

124 Shenton Street, MENZIES WA 6436
ABN 70 799 264 783



Band 4
Telephone (08) 9024 2041

Email admin@menzies.wa.gov.au
www.menzies.wa.gov.au

President
Paul Warner
Deputy President
Sudhir Sudhir
Councillors
Paul Warner (2025)
Sudhir Sudhir (2027)
Gregory Dwyer (2025)
Jill Dwyer (2025)
Andrew Tucker (2025)
Ian Baird (2027)
Kristie Lee Tucker (2027)

Executive Team
Temporary Chief Executive Officer
Peter Bentley
Manager of Works
Garth Marland
Chief Financial Officer
Kristy Van Kuyt
Community Development Manager
Sean McGay
Executive Officer
Maureen Yulo-Uy

Council Statistics 2023/2024

Distance from Perth (km)	730	Number of Electors	214
Area (sq km)	124,635	Number of Dwellings	132
Length of Sealed Roads (km)	105	Total Rates Levied	\$4,434,000
Length of Unsealed Roads (km)	2,075	Total Revenue	\$7,900,000
Population	524	Number of Employees	19

Map Coordinates
Map 1 - 6D

Suburbs and Localities

Kookynie 6431; Menzies 6436; Morapoi 6431; Tjuntjuntjarra 6431.

Ordinary Council Meetings

Meets last Thursday of each month.



Shire of Merredin

Cnr King & Barrack Street, MERREDIN WA 6415
ABN 87 065 676 484



Band 3
Telephone (08) 9041 1611

Email admin@merredin.wa.gov.au
www.merredin.wa.gov.au

President
Donna Crook
Deputy President
Renee Manning
Councillors
Donna Crook (2025)
Megan Simmonds (2025)
Phil Van Der Merwe (2027)
Renee Manning (2027)
Mark McKenzie (2027)
Bradley Anderson (2025)
Hayley Billing (2027)
Lisa O'Neill (2025)

Executive Team
Chief Executive Officer
Craig Watts
Executive Manager Corporate Services
Leah Boehme
A/Executive Manager Engineering Services
Lawrie Carr
Executive Manager Development Services
Peter Zenni
Executive Manager Strategy & Community
Codi Brindley-Mullen

Council Statistics 2023/2024

Distance from Perth (km)	262	Number of Electors	2,238
Area (sq km)	3,296	Number of Dwellings	1,422
Length of Sealed Roads (km)	565	Total Rates Levied	\$5,299,799
Length of Unsealed Roads (km)	866	Total Revenue	\$11,074,662
Population	3,268	Number of Employees	45

Map Coordinates
Map 2 - 6E

Suburbs and Localities
Burracoppin 6421; Goomarin 6415; Hines Hill 6413; Korbel 6415;
Merredin 6415; Muntadgin 6420; Nangeenan 6414; Nokanning 6415;
Norpa 6415; Nukarni 6480; South Burracoppin 6421; Tandegin 6415.

Ordinary Council Meetings
Meets on the fourth Tuesday of each month at 4:00pm,
except December (second Tuesday).



Shire of Mingenew

21 Victoria Street, MINGENEW WA 6522
ABN 41 454 990 790



Band 4
Telephone (08) 9928 1102

Email enquiries@mingenew.wa.gov.au
www.mingenew.wa.gov.au

President
Gary Cosgrove
Deputy President
Hellen McTaggart
Councillors
Justin Bagley (2027)
Gary Cosgrove (2027)
Anthony Smyth (2025)
Rick Starick (2027)
Hellen McTaggart (2027)
Jonathan Holmes (2025)
Alex Pearse (2025)

Executive Team
Chief Executive Officer
Matt Fanning
Manager Corporate Services
Helen Sternick
Works Manager
Shane Noon
Manager Governance and Community
Erin Greaves

Council Statistics 2023/2024

Distance from Perth (km)	378	Number of Electors	290
Area (sq km)	1,939	Number of Dwellings	250
Length of Sealed Roads (km)	203	Total Rates Levied	\$2,435,847
Length of Unsealed Roads (km)	318	Total Revenue	\$6,387,727
Population	407	Number of Employees	20

Map Coordinates
Map 2 - 4B
Suburbs and Localities
Mingenew 6522; Yandanooka 6522.

Ordinary Council Meetings
Meets the third Wednesday in February, April, June, August and October;
and the second Wednesday in December.



Shire of Moora

34 Padbury Street, MOORA WA 6510
ABN 45 433 615 491



Band 3
Telephone (08) 9651 0000

Email shire@moora.wa.gov.au
www.moora.wa.gov.au

President

Tracy Lefroy

Deputy President

Steve Gilbert

Councillors

Sheryl Bryan (2025)

Tracey Errington (2025)

Tracy Lefroy (2025)

Ken Seymour (2025)

Denise Clydesdale-Gebert (2027)

Steve Gilbert (2027)

Troy Dugan (2027)

Executive Team

Chief Executive Officer

Gavin Robins

Manager Infrastructure Services

Dawn Ardley

Manager Engineering Services

Keith Dickerson

A/Manager Corporate Services

Deryce Du Plisses

Manager Community Development

Amy Watts

Manager Emergency Services

Vacant

Council Statistics 2023/2024

Distance from Perth (km)	172	Number of Electors	1,659
Area (sq km)	3,788	Number of Dwellings	1,208
Length of Sealed Roads (km)	373	Total Rates Levied	\$4,844,188
Length of Unsealed Roads (km)	611	Total Revenue	\$10,794,763
Population	2,292	Number of Employees	58

Map Coordinates

Map 2 - 5C

Suburbs and Localities

Bindi Bindi 6574; Coomberdale 6512; Koojan 6510; Miling 6575; Moora 6510; Watheroo 6513.

Ordinary Council Meetings

Meets third Wednesday of each month at 5:30pm except January.

Commencing 1 July 2025 will meet fourth Wednesday of each month at 5:30pm.

Shire of Morawa

36 Winfield Street, MORAWA WA 6623
ABN 95 047 014 897



Band 4
Telephone (08) 9971 1204

Email admin@morawa.wa.gov.au
www.morawa.wa.gov.au

President

Karen Chappel AM JP

Deputy President

Ken Stokes

Councillors

Mark Coaker (2025)

Karen Chappel (2025)

Debbie Collins (2025)

Ken Stokes (2025)

Grant Chadwick (2027)

Diana North (2027)

Dean Clemson (2027)

Executive Team

Temporary Chief Executive Officer

Michael Cole

A/Executive Manager Corporate & Community Services

Stuart Taylor

Council Statistics 2023/2024

Distance from Perth (km)	370	Number of Electors	402
Area (sq km)	3,517	Number of Dwellings	405
Length of Sealed Roads (km)	173	Total Rates Levied	\$2,924,437
Length of Unsealed Roads (km)	802	Total Revenue	\$9,106,334
Population	698	Number of Employees	32

Map Coordinates

Map 2 - 3B

Suburbs and Localities

Canna 6627; Gutha 6623; Koolanooka 6623; Merkanooka 6625; Morawa 6623; Pintharuka 6623

Ordinary Council Meetings

Meets third Thursday of each month, excluding January.



Town of Mosman Park

1 Memorial Drive, MOSMAN PARK WA 6012
ABN 69 796 832 473



Band 3
Telephone (08) 9383 6600

Email admin@mosmanpark.wa.gov.au
www.mosmanpark.wa.gov.au

Mayor

Paul Shaw

Deputy Mayor

Georgie Carey

Councillors

Andrew Maurice (2025)
Andrew Baird (2027)
Paul Shaw (2025)
Georgie Carey (2025)
Sarah Corbyn (2027)
Russell Armstrong (2027)
Nick Lonie (2025)

Executive Team

Chief Executive Officer

Natalie Martine Goode

Director of Community Planning and Place

Ross Minett

Chief of Parks and Operations

Pierre Quesnel

Director Corporate Services

Raad Cerinich

Council Statistics 2023/2024

Distance from Perth (km)	14.4	Number of Electors	6,103
Area (sq km)	4	Number of Dwellings	4,064
Length of Sealed Roads (km)	54	Total Rates Levied	\$11,559,776
Length of Unsealed Roads (km)	0.4	Total Revenue	\$15,330,598
Population	9,169	Number of Employees	55

Map Coordinates

Map 5 - 5B

Suburbs and Localities

Mosman Park 6012.

Ordinary Council Meetings

Meets fourth Tuesday of each month at 6:00pm.



Shire of Mount Magnet

90 Hepburn Street, MOUNT MAGNET WA 6638
ABN 14 556 214 295



Band 4
Telephone (08) 9963 3000

Email ceo@mtmagnet.wa.gov.au
www.mtmagnet.wa.gov.au

President

James McGorman

Deputy President

Ian Black

Councillors

Jason Homewood (2025)
James McGorman (2025)
Cecilia Kelly (2025)
Ian Black (2027)
Karen Williams (2027)
Polly Dann (2027)
Catherine Jones (2025)

Executive Team

Chief Executive Officer

Tralee Cable

Manager Corporate Services

Lauren Winmar

Works Manager

Jamie Wride

Environmental Health

William Atyeo

Manager Finance

Denise Gobbart

Council Statistics 2023/2024

Distance from Perth (km)	567	Number of Electors	219
Area (sq km)	13,877	Number of Dwellings	351
Length of Sealed Roads (km)	25.8	Total Rates Levied	\$2,732,572
Length of Unsealed Roads (km)	620.6	Total Revenue	\$7,922,010
Population	653	Number of Employees	25

Map Coordinates

Map 1 - 5B

Suburbs and Localities

Lennonville 6638 (historic site); Mount Magnet 6638; Paynesville 6638 (historic site);
Boogardie 6638 (historic site); Daggar Hills 6638 (historic site).

Ordinary Council Meetings

Meets last Wednesday of each month at 5:00pm.

Shire of Mount Marshall

80 Monger Street, BENCUBBIN WA 6477
ABN 36 423 605 320



Band 4
Telephone (08) 9685 1202

Email admin@mtmarshall.wa.gov.au
www.mtmarshall.wa.gov.au

President

Tony Sachse

Deputy President

Nick Gillett

Councillors

Nick Gillett (2027)

Stuart Putt (2025)

Ian Sanders (2025)

Leeanne Gobbart (2025)

Tanya Gibson (2027)

Tony Sachse (2027)

Megan Beagley (2025)

Executive Team

Chief Executive Officer

Ben McKay

Coordinator of Corporate Services

Nadine Richmond

Coordinator of Community Development

Georgina McKay

Regulatory Officer

Jordan Millar

Senior Finance Officer

Paula Harris

Council Statistics 2023/2024

Distance from Perth (km)	273	Number of Electors	368
Area (sq km)	10,134	Number of Dwellings	284
Length of Sealed Roads (km)	307	Total Rates Levied	\$1,634,177
Length of Unsealed Roads (km)	1,440	Total Revenue	\$7,590,130
Population	459	Number of Employees	24

Map Coordinates

Map 2 - 5D

Suburbs and Localities

Bencubbin 6477; Beacon 6472; Cleary 6472; Gabbin 6476;

Welbungin 6477; Wialki 6473

Ordinary Council Meetings

Meets third Tuesday of each month (except January) at 3:30pm.



Shire of Mukinbudin

15 Maddock Street, MUKINBUDIN WA 6479
ABN 65 627 391 050



Band 4
Telephone (08) 9047 2100

Email admin@mukinbudin.wa.gov.au
www.mukinbudin.wa.gov.au

President

Gary Shadbolt

Deputy President

Romina Nicoletti

Councillors

Romina Nicoletti (2025)

Sandra Ventris (2025)

Gary Shadbolt (2027)

Geoff Bent (2025)

Callum McGlashan (2027)

Ashley Walker (2027)

Abi Farina (2025)

Executive Team

Chief Executive Officer

Dirk Sellenger

Manager of Corporate and Community Services

Renee Jenkin

Works Supervisor

Craig Powell

Council Statistics 2023/2024

Distance from Perth (km)	295	Number of Electors	363
Area (sq km)	3,414	Number of Dwellings	320
Length of Sealed Roads (km)	203.8	Total Rates Levied	\$1,608,266
Length of Unsealed Roads (km)	732	Total Revenue	\$5,764,238
Population	555	Number of Employees	27

Map Coordinates

Map 2 - 5E

Suburbs and Localities

Bonnie Rock 6479; Dandanning 6479; Karloning 6479;

Lake Brown 6479; Mukinbudin 6479; Wilgoyne 6479.

Ordinary Council Meetings

Meets third Tuesday of each month except January.

Shire of Mundaring

7000 Great Eastern Highway, MUNDARING WA 6073
ABN 20 431 487 930



Band 2
Telephone (08) 9290 6666

Email shire@mundaring.wa.gov.au
www.mundaring.wa.gov.au

President
Paige McNeil (2027)
Deputy President
Trish Cook
Councillors
Central Ward
Prapti Mehta (2027)
Doug Jeans (2025)
East Ward
John Daw (2027)
Neridah Zlatnik (2025)
South Ward
Luke Ellery (2025)
Trish Cook (2025)
West Ward
Jo Cicchini (2025)
Karen Beale (2025)

Executive Team
Chief Executive Officer
Jason Whiteaker
Director Corporate Services
Garry Bird
Director Built & Natural Environment
Shane Purdy
Director Place & Community
Megan Griffiths

Council Statistics 2023/2024

Distance from Perth (km)	35	Number of Electors	28,844
Area (sq km)	59	Number of Dwellings	14,945
Length of Sealed Roads (km)	666	Total Rates Levied	\$32,475,736
Length of Unsealed Roads (km)	79	Total Revenue	\$67,758,415
Population	41,421	Number of Employees	259

Map Coordinates
Map 6 - 3D

Suburbs and Localities

Bailup 6082; Beechina 6556; Bellevue (part) 6056; Boya 6056; Chidlow 6556; Darlington 6070; Glen Forrest 6071; Gorrie 6556; Greenmount 6056; Helena Valley 6056; Hovea 6071; Mahogany Creek 6072; Malmalling 6556; Midvale (part) 6056; Mt Helena 6082; Mundaring 6073; Parkerville 6081; Sawyers Valley 6074; Stoneville 6081; Swan View (part) 6056; The Lakes 6562; Wooroloo 6558.

Ordinary Council Meetings

Meets second Tuesday of each month except January when it meets the fourth Tuesday.



Shire of Murchison

3007 Carnarvon-Mullewa Road, MURCHISON WA 6630
ABN 63 002 218 762



Band 4
Telephone (08) 9963 7999

Email admin@murchison.wa.gov.au
www.murchison.wa.gov.au

President
Rossco Foulkes-Taylor
Deputy President
Andrew Whitmarsh
Councillors
Emma Foulkes-Taylor (2025)
Greydon Mead (2025)
Quentin Fowler (2027)
Rossco Foulkes-Taylor (2027)
Andrew Whitmarsh (2027)
Michelle Fowler (2025)

Executive Team
Chief Executive Officer
Bill Boehm
Works Manager
William Herold
Community Officer
Bec Fogarty
Finance Officer
Cheryl Knight

Council Statistics 2022/2023

Distance from Perth (km)	669	Number of Electors	75
Area (sq km)	49,500	Number of Dwellings	72
Length of Sealed Roads (km)	230	Total Rates Levied	\$671,803
Length of Unsealed Roads (km)	1,942	Total Revenue	\$18,755,000
Population	101	Number of Employees	19

Map Coordinates
Map 1 - 5B

Suburbs and Localities

Murchison Settlement 6630; Pia Wadjari Community 6630.

Ordinary Council Meetings

Meets fourth Thursday of each month except January.

Shire of Murray

1915 Pinjarra Road, PINJARRA WA 6208
ABN 16 036 156 261



Band 2
Telephone (08) 9531 7777

Email mailbag@murraywa.gov.au
www.murraywa.gov.au

President

Vacant (2027)

Deputy President

Douglas McLarty

Councillors

Douglas McLarty (2025)

Stewart Carter (2025)

Geoff Black (2025)

David Pike (2025)

Ange Rogers (2027)

Steve Lee (2027)

Stuart Kirkham (2025)

Nicole Willis (2027)

Executive Team

Chief Executive Officer

Dean Unsworth

Director Corporate Services

Tracie Unsworth

Director Planning and Sustainability

Rod Peake

Director Infrastructure Services

Alan Smith

Director Community and Economic

Development

Krystal Dawe

Council Statistics 2023/2024

Distance from Perth (km)	83	Number of Electors	13,284
Area (sq km)	1,821	Number of Dwellings	8,191
Length of Sealed Roads (km)	502	Total Rates Levied	\$20,359,730
Length of Unsealed Roads (km)	118	Total Revenue	\$47,499,176
Population	19,637	Number of Employees	194

Map Coordinates

Map 3 - 2B

Suburbs and Localities

Coolup 6214; Dwellingup 6213; Furnissdale 6209; Inglehope 6213; North Dandalup 6207; North Pinjarra 6207; North Yunderup 6208; Pinjarra 6208; Ravenswood 6208; Stakehill 6181; South Yunderup 6208.

For a full listing of suburbs, go to page 84.

Ordinary Council Meetings

Meets on the fourth Thursday of each month, except for January.

Shire of Nannup

15 Adam Street, NANNUP WA 6275
ABN 43 038 160 786



Band 4
Telephone (08) 9756 1018

Email nannup@nannup.wa.gov.au
www.nannup.wa.gov.au

President

Tony (Anthony) Dean

Deputy President

Vicki Hansen

Councillors

Lynette Curtis (2025)

Ian Gibb (2025)

Patricia Fraser (2027)

Cheryle Brown (2027)

Timothy Sly (2025)

Tony Dean (2027)

Vicki Hansen (2025)

Executive Team

Chief Executive Officer

David Taylor

Executive Manager Corporate Services

Kim Dolzadelli

Executive Manager Works and Services

Damon Lukins

Council Statistics 2023/2024

Distance from Perth (km)	288	Number of Electors	998
Area (sq km)	2,953	Number of Dwellings	1,007
Length of Sealed Roads (km)	161	Total Rates Levied	\$2,645,918
Length of Unsealed Roads (km)	401	Total Revenue	\$8,068,916
Population	1,538	Number of Employees	42

Map Coordinates

Map 3 - 5A

Suburbs and Localities

Barrabup 6275; Bidellia 6275; Carlotta 6275; Cundinup 6275; Darradup 6275; Donnelly River 6275; East Nannup 6275; Jalbarragup 6275; Lake Jasper 6275; Nannup 6275; Nannup Brook 6275; Peerabeelup 6260; Scott River 6275; Scott River East 6275.

Ordinary Council Meetings

Meets fourth Thursday of each month at 4:30pm.

Shire of Narembeen

1 Longhurst Street, NAREMBEEN WA 6369
ABN 48 322 867 806



Band 4
Telephone (08) 9064 7308

Email admin@narembeen.wa.gov.au
www.narembeen.wa.gov.au

President
Scott Stirrat
Deputy President
Holly Cusack
Councillors
Scott Stirrat (2025)
Holly Cusack (2025)
Trevor Cole (2025)
Michael Currie (2025)
Chris Bray (2027)
Amy Hardham (2027)
Hannah Bald (2027)

Executive Team
Chief Executive Officer
Rebecca McCall
Executive Manager Corporate Services
Ben Forbes
Executive Manager Infrastructure Services
Ken Markham

Council Statistics 2023/2024

Distance from Perth (km)	280	Number of Electors	536
Area (sq km)	3,821	Number of Dwellings	435
Length of Sealed Roads (km)	295	Total Rates Levied	\$1,957,911
Length of Unsealed Roads (km)	1,147	Total Revenue	\$6,965,084
Population	837	Number of Employees	31

Map Coordinates
Map 2 - 7E

Suburbs and Localities
Mt Walker 6369; Narembeen 6369; South Kumminin 6368; Woolocutty 6369.

Ordinary Council Meetings
Meets third Tuesday of each month, except January.



Shire of Narrogin

89 Earl Street, NARROGIN WA 6312
ABN 46 564 581 944



Band 3
Telephone (08) 9890 0900

Email enquiries@narrogin.wa.gov.au
www.narrogin.wa.gov.au

President
Leigh Ballard
Deputy President
Graham Board
Councillors
Tim Wiese (2027)
Leigh Ballard (2025)
Graham Board (2027)
Josh Pomykala (2027)
Clive Bartron (2025)
Murray Fisher (2025)
Roxanne McNab (2025)

Executive Team
Chief Executive Officer
Dale Stewart
Executive Manager Corporate & Community Services
Ian Graham
Executive Manager Planning & Sustainability
Vacant
Executive Manager Technical & Rural Services
Torre Evans

Council Statistics 2023/2024

Distance from Perth (km)	193	Number of Electors	3,424
Area (sq km)	1,630.6	Number of Dwellings	2,497
Length of Sealed Roads (km)	258.3	Total Rates Levied	\$6,040,000
Length of Unsealed Roads (km)	566.3	Total Revenue	\$31,500,000
Population	4,779	Number of Employees	128

Map Coordinates
Map 3 - 3C

Suburbs and Localities
Narrogin Township, Narrogin Valley, Boundain, Dumberning, Highbury, Hillside, Minigin, Narrogin Valley, Nomans Lake, Yilliminning (all 6312).

Ordinary Council Meetings
Meets the fourth Wednesday of each month, commencing at 7pm in Council Chambers except January.



City of Nedlands

71 Stirling Highway, NEDLANDS WA 6009
ABN 92 614 728 214



Band 2
Telephone (08) 9273 3670

Email council@nedlands.wa.gov.au
www.nedlands.wa.gov.au

Mayor
Fiona Argyle (2027)
Deputy Mayor
Kerry Smyth
Councillors
Coastal Ward
Hengameh Amiry (2025)
Kerry Smyth (2025)
Dalkeith Ward
Noel Youngman (2025)
Fergus Bennett (2027)
Hollywood Ward
Ben Hodsdon (2025)
Vacant (2025)
Melvista Ward
Blane Brackenridge (2025)
Rebecca Coghlan (2027)

Executive Team
Chief Executive Officer
Keri Shannon
Director, Corporate Services
Amanda Alderson
Director, Planning & Development
Bruce Thompson
Director, Technical Services
Santosh Amasi
Executive Officer
Thalia Douglas

Council Statistics 2022/2023

Distance from Perth (km)	7	Number of Electors	15,873
Area (sq km)	24	Number of Dwellings	8,657
Length of Sealed Roads (km)	155	Total Rates Levied	\$26,795,311
Length of Unsealed Roads (km)	7.8	Total Revenue	\$40,002,219
Population	22,900	Number of Employees	162

Map Coordinates
Map 5 - 3C

Suburbs and Localities

Dalkeith 6009, Floreat (part) 6014, Karrakatta 6010, Mt Claremont (part) 6010, Nedlands (part) 6009, Shenton Park (part) 6008, Swanbourne 6010.

Ordinary Council Meetings

Meets fourth Tuesday of each month at 7:00pm. Information regarding attending Council Meeting, addressing Council and Public Questions can be obtained on the City's website.



Shire of Ngaanyatjaraku

Lot 8 Great Central Road, Warburton Community WA 6430
ABN 63 473 832 196



Band 4
Telephone (08) 8956 7966

Email mail@ngaanyatjaraku.wa.gov.au
www.ngaanyatjaraku.wa.gov.au

President
Damian McLean
Deputy President
Debra Frazer
Councillors
Debra Frazer (2027)
Julie Porter (2025)
Joylene Frazer (2027)
Damian McLean (2027)
Preston Thomas (2025)

Executive Team
Chief Executive Officer
David Mosel
Executive Officer
Tania Baldock
Building/Property Maintenance Officer
Marsel Toska
Roads Officer
Elves Brites
Environmental Health and Building Surveyor
Terry Sargent
Administration Coordinator
Phillip O'Loughlin
Manager Operations
Stephen Latham

Council Statistics 2022/2023

Distance from Perth (km)	1,524	Number of Electors	917
Area (sq km)	159,948	Number of Dwellings	505
Length of Sealed Roads (km)	59	Total Rates Levied	\$1,227,544
Length of Unsealed Roads (km)	1,503	Total Revenue	\$7,854,476
Population	1,606	Number of Employees	13

Map Coordinates
Map 1 - 4E

Suburbs and Localities

Blackstone (Papulankutja) 0872; Jameson (Mantamaru) 0872; Kanpa 6431; Patjarr 0872; Tjirrkarli 0872; Tjukurla 0872; Wanarn 0872; Warburton 6431; Warakurna 0872; Wingellina (Irrunytju) 0872.

Ordinary Council Meetings

Last Wednesday of each month except January (no meeting) and December 1 week early.



Shire of Northam

395 Fitzgerald Street, NORTHAM WA 6401
ABN 42 826 617 380



Band 2
Telephone (08) 9622 6100

Email records@northam.wa.gov.au
www.northam.wa.gov.au

President
Chris Antonio (2027)
Deputy President
Attila Mencshelyi
Councillors
Central Ward
Attila Mencshelyi (2025)
East Ward
Des Hughes (2025)
Chris Poulton (2027)
Maria Girak (2027)
Hayden Appleton (2025)
East Ward
Michael Ryan (2025)
Julie Williams (2027)
West Ward
Lisa Biglin (2025)

Executive Team
Chief Executive Officer
Debbie Terelinck
Executive Manager Corporate Services
Colin Young
Executive Manager Development & Community Services
Chadd Hunt
Executive Manager Engineering Services
Paul Devic

Council Statistics 2023/2024

Distance from Perth (km)	96	Number of Electors	7,924
Area (sq km)	1,432	Number of Dwellings	5,228
Length of Sealed Roads (km)	475	Total Rates Levied	\$11,931,343
Length of Unsealed Roads (km)	296	Total Revenue	\$24,875,216
Population	12,193	Number of Employees	131

Map Coordinates
Map 2 - 6C

Suburbs and Localities

Northam 6401; Clackline 6564; Jennapullin 6401; Meenar 6401; Wundowie 6560; Spencers Brook 6401; Muluckine 6401; Malabaine 6401; Bakers Hill 6562; Muresk 6401; Woottating 6562; Burlong 6401; Grass Valley 6403; Southern Brook 6401; Mokine 6401; Katrine 6401.

Ordinary Council Meetings

Council Forums are held the third Wednesday of each month except January.
Ordinary Council Meetings are held on the fourth Wednesday of each month.



Shire of Northampton

199 Hampton Road, NORTHAMPTON WA 6535
ABN 13 596 797 267



Band 3
Telephone (08) 9934 1202

Email council@northampton.wa.gov.au
www.northampton.wa.gov.au

President
Liz Sudlow
Deputy President
Timothy Hay
Councillors
Liz Sudlow (2027)
Timothy Hay (2025)
Karl Suckling (2027)
Roslyn Suckling (2027)
Trevor Gibb (2025)
Des Pike (2025)
Richard Burges (2027)
Vacant (2025)

Executive Team
Chief Executive Officer
Andrew Campbell
Executive Manager Community, Development and Regulation
Brian Robinson
Executive Manager Works and Technical Services
Neil Broadhurst
Manager Financial Services
Leanne Rowe
Manager Corporate Services
Michelle Allen
Manager Parks and Gardens
Spencer Roberts

Council Statistics 2023/2024

Distance from Perth (km)	475	Number of Electors	2,153
Area (sq km)	12,499	Number of Dwellings	2,361
Length of Sealed Roads (km)	378	Total Rates Levied	\$5,047,928
Length of Unsealed Roads (km)	928	Total Revenue	\$12,351,059
Population	3,227	Number of Employees	41

Map Coordinates
Map 2 - 2A

Suburbs and Localities

Ajana 6532; Binnu 6532; Horrocks Beach 6535; Isseka 6535; Kalbarri 6536; Northampton 6535; Port Gregory 6535.

Ordinary Council Meetings

Meets third Friday of each month.



Shire of Nungarin

62 Railway Avenue, NUNGARIN WA 6490
ABN 89 098 923 408



Band 4
Telephone (08) 9046 5006

Email cs01@nungarin.wa.gov.au
www.nungarin.wa.gov.au

President

Pippa de Lacy

Deputy President

Gary Coumbe

Councillors

Eileen O'Connell (2025)

Kerry Dayman (2027)

Gary Coumbe (2025)

Pippa de Lacy (2027)

Adam Eksanow (2027)

Bill Lee (2027)

Mick Caughey (2025)

Executive Team

Chief Executive Officer

David Nayda

Manager of Corporate Services

Selina Sergeant

Manager of Works and Services

Aaron Wootton

Shire of Peppermint Grove

1 Leake Street, PEPPERMINT GROVE WA 6011
ABN 59 760 970 579



Shire of
Peppermint Grove

Band 4
Telephone (08) 9286 8600

Email admin@peppermintgrove.wa.gov.au
www.peppermintgrove.wa.gov.au

President

Karen Farley

Deputy President

Patrick Dawkins

Councillors

Karen Farley (2025)

Charles Hohnen (2025)

Peter Macintosh (2027)

Patrick Dawkins (2025)

Doug Jackson (2025)

Emerald Bond (2027)

Jessamy Mahony (2027)

Executive Team

Chief Executive Officer

Don Burnett

Manager, Development Services

Joel Gajic

Manager, Infrastructure Services

Donovan Norgard

Coordinator, Library Services

Lance Hopkinson

Manager, Corporate and Community Services

Jeremy Clapham

Council Statistics 2023/2024

Distance from Perth (km)	280	Number of Electors	153
Area (sq km)	1,145	Number of Dwellings	134
Length of Sealed Roads (km)	248.8	Total Rates Levied	\$618,125
Length of Unsealed Roads (km)	390.4	Total Revenue	\$2,625,802
Population	240	Number of Employees	13

Map Coordinates

Map 2 - 6D

Suburbs and Localities

Elabbin 6490; Kwelkan 6490; Nungarin 6490.

Ordinary Council Meetings

Meets third Wednesday of each month.

Council Statistics 2023/2024

Distance from Perth (km)	13	Number of Electors	1,178
Area (sq km)	1.0649	Number of Dwellings	617
Length of Sealed Roads (km)	11	Total Rates Levied	\$3,644,386
Length of Unsealed Roads (km)	0	Total Revenue	\$4,315,137
Population	1,597	Number of Employees	21

Map Coordinates

Map 5 - 4B

Suburbs and Localities

Peppermint Grove 6011.

Ordinary Council Meetings

Meets fourth Tuesday of each month (except in January when the Council is in recess).

Shire of Perenjori

56 Fowler Street, PERENJORI WA 6620
ABN 68 267 899 822



Band 4
Telephone (08) 9973 0100

Email reception@perenjori.wa.gov.au
www.perenjori.wa.gov.au

President
Jude Sutherland
Deputy President
Les Hepworth
Councillors
Jude Sutherland (2027)
Les Hepworth (2025)
Colin Bryant (2025)
Andrew Fraser (2027)
Dael Sparkman (2025)
Daniel Bradford (2027)
Brian Campbell (2027)

Executive Team
Chief Executive Officer
Paul Anderson
Manager Infrastructure Services
Marty Noordhof
Governance Officer
Bianca Plug
Manager Corporate Community Services
Service
Nola Comerford
Finance Manager
Ally Bryant

Council Statistics 2023/2024

Distance from Perth (km)	354	Number of Electors	279
Area (sq km)	8,200	Number of Dwellings	254
Length of Sealed Roads (km)	278.35	Total Rates Levied	\$3,239,524
Length of Unsealed Roads (km)	1,323.493	Total Revenue	\$10,304,411
Population	629	Number of Employees	36

Map Coordinates
Map 2 - 4C

Suburbs and Localities
Bowgada 6623; Bunjil 6623; Caron 6623; Latham 6616; Maya 6614; Perenjori 6620.

Ordinary Council Meetings
Meets on the penultimate Thursday of each month at 3:00pm, except January.

City of Perth

27 St Georges Terrace, PERTH WA 6000
ABN 83 780 118 628



Band 1
Telephone (08) 9461 3333

Email info@cityofperth.wa.gov.au
www.perth.wa.gov.au

Lord Mayor
Vacant (2027)
Deputy Mayor
Bruce Reynolds
Councillors
Raj Doshi (2027)
David Goncalves (2027)
Catherine Lezer (2027)
Clyde Bevan (2025)
Brent Fleeton (2025)
Liam Gobbert (2025)
Victor Ko (2025)
Bruce Reynolds (2027)

Executive Team
Chief Executive Officer
Michelle Reynolds
General Manager, Community Development
Kylie Johnson
General Manager, Infrastructure and Operations
Allan Mason
General Manager, Corporate Services
Wendy Attenborough
General Manager, Planning & Economic Development
Dale Page
General Manager, Commercial Services
Steve Holden

Council Statistics 2023/2024

Distance from Perth (km)	0	Number of Electors	14,440
Area (sq km)	20.04	Number of Dwellings	17,630
Length of Sealed Roads (km)	110	Total Rates Levied	\$104,209,510
Length of Unsealed Roads (km)	0	Total Revenue	\$222,473,844
Population	32,856	Number of Employees	633

Map Coordinates
Map 5 - 3D

Suburbs and Localities
Crawley (part) 6009; East Perth (part) 6004; Northbridge (part) 6003;
Perth City 6000; West Perth (part) 6005.

Ordinary Council Meetings
Council meets last Tuesday of each month.

Shire of Pingelly

17 Queen Street, PINGELLY WA 6308
ABN 30 389 182 782



Band 4
Telephone (08) 9887 1066

Email admin@pingellywa.gov.au
www.pingellywa.gov.au

President

Jackie McBurney

Deputy President

Peter Wood

Councillors

Jackie McBurney (2025)

Peter Wood (2025)

Bryan Hotham (2025)

Karmvir Singh (2025)

Clinton Cheney (2027)

Angela Trethewey (2027)

Executive Team

Chief Executive Officer

Andrew Dover

Executive Manager Works

Mike Hudson

Governance and Executive Officer

Storm Nyssen

Manager Community and Corporate Services

Lisa Pitman

Shire of Plantagenet

22-24 Lowood Road, MOUNT BARKER WA 6324
ABN 29 084 782 574



Band 3
Telephone (08) 9892 1111

Email info@sop.wa.gov.au
www.plantagenet.wa.gov.au

President

Len Handasyde

Deputy President

Ken Clements (2027)

Councillors

Len Handasyde (2025)

Andrew Fraser (2025)

Brett Bell (2025)

Rosie Brown (2027)

Ken Clements (2027)

Sue Etherington (2025)

Josh Liebeck (2027)

Jon Oldfield (2025)

Warren Sheard (2027)

Executive Team

Chief Executive Officer

Julian Murphy

Executive Manager Corporate and Community Services

Anthony Middleton

Executive Manager Infrastructure and Assets

Kevin Hemmings

Executive Manager Development and Regulatory Services

André Pinto

Council Statistics 2023/2024

Distance from Perth (km)	158	Number of Electors	866
Area (sq km)	1,294	Number of Dwellings	605
Length of Sealed Roads (km)	211	Total Rates Levied	\$7,836,947
Length of Unsealed Roads (km)	376	Total Revenue	\$17,612,138
Population	1,067	Number of Employees	28

Council Statistics 2023/2024

Distance from Perth (km)	359	Number of Electors	3,933
Area (sq km)	4,875	Number of Dwellings	2,588
Length of Sealed Roads (km)	456	Total Rates Levied	\$7,695,878
Length of Unsealed Roads (km)	979	Total Revenue	\$16,434,491
Population	5,669	Number of Employees	105

Map Coordinates

Map 3 - 2C

Suburbs and Localities

Dattening 6308; Moorumbine 6308; Pingelly 6308.

Ordinary Council Meetings

Meets third Wednesday of each month with the exception of December where the meeting is held on the second Tuesday of the month. No meeting in January.

Map Coordinates

Map 3 - 5D

Suburbs and Localities

Kendenup 6323; Mount Barker 6324; Narrikup 6326; Porongurup 6324; Rocky Gully 6397.

Ordinary Council Meetings

Meets on the fourth Tuesday of each month.



Town of Port Hedland

13 McGregor Street, PORT HEDLAND WA 6721
ABN 19 220 085 226



Band 1
Telephone (08) 9158 9300

Email council@porthedland.wa.gov.au
www.porthedland.wa.gov.au

Mayor
Peter Carter (2025)
Deputy Mayor
Ash Christensen
Councillors
Vacant (2025)
Camilo Blanco (2027)
Lorraine Butson (2027)
Vacant (2027)
Ash Christensen (2025)
Ambika Rebello (2027)
Adrian McRae (2027)

Executive Team
Temporary Chief Executive Officer
Mark Dacombe
Director, Corporate Services
Steve Leeson
Director, Infrastructure Services
Lee Furness
Director, Regulatory Services
Kylie Davies
Director, Community Services
Alison Banks

Council Statistics 2023/2024

Distance from Perth (km)	1,800	Number of Electors	9,050
Area (sq km)	18,467	Number of Dwellings	7,701
Length of Sealed Roads (km)	238	Total Rates Levied	\$68,960,590
Length of Unsealed Roads (km)	528	Total Revenue	\$101,476,270
Population	17,448	Number of Employees	307

Map Coordinates
Map 1 - 3B

Suburbs and Localities

Cooke Point 6721; Port Hedland 6721; Pretty Pool 6721; Redbank 6721; South Hedland 6722; Wedgefield 6722; Yandeyarra 6722.

Ordinary Council Meetings

Council meets on the fourth Wednesday of each month, except in December where it meets on the second Wednesday (due to Christmas).



Shire of Quairading

10 Jennaberring Road, QUAIRADING WA 6383
ABN 24 187 484 077



Band 4
Telephone (08) 9645 2400

Email shire@quairading.wa.gov.au
www.quairading.wa.gov.au

President
Trevor Stacey
Deputy President
Jonathan Hippisley
Councillors
Becky Cowcill (2027)
Renee Faltyn (2027)
Jo Hayes (2025)
Vacant (2025)
Jonathan Hippisley (2025)
Trevor Stacey (2027)
Estelle Gom (2027)

Executive Team
Chief Executive Officer
Natalie Ness
Executive Manager of Corporate Services
Tricia Brown
Executive Manager of Works & Services
Sarah Caporn
Executive Officer of Economic Development
Jen Green

Council Statistics 2023/2024

Distance from Perth (km)	166	Number of Electors	780
Area (sq km)	2,040	Number of Dwellings	496
Length of Sealed Roads (km)	288	Total Rates Levied	\$2,640,665
Length of Unsealed Roads (km)	654	Total Revenue	\$6,453,021
Population	961	Number of Employees	33

Map Coordinates
Map 3 - 2D

Suburbs and Localities

Badjalang 6383; Balkuling 6383; Dangin 6383; Doodenanning 6383; Pantapin 6383; Quairading 6383; South Caroling 6383; Wamenusking 6383; Yoting 6383.

Ordinary Council Meetings

Meets last Thursday of each month. Recess in January.
December meeting held third Thursday.



Shire of Ravensthorpe

65 Morgans Street, RAVENSTHORPE WA 6346
ABN 52 674 538 418



Band 3
Telephone (08) 9839 0000

Email shire@ravensthorpe.wa.gov.au
www.ravensthorpe.wa.gov.au

President

Thomas Major

Deputy President

Mark Mudie

Councillors

Thomas Major (2025)
Graham Richardson (2025)
Mark Mudie (2027)
Sue Leighton (2027)
Rachel Gibson (2027)
Robert Miloseski (2027)
Roger Mansell (2025)

Executive Team

Chief Executive Officer

Matthew Bird

Executive Manager Corporate Services

Les Mainwaring

Executive Manager Infrastructure Services

Paul Spencer

Executive Manager Projects & Regulatory Services

Natalie Bell

Council Statistics 2023/2024

Distance from Perth (km)	536	Number of Electors	1,239
Area (sq km)	12,872	Number of Dwellings	1,403
Length of Sealed Roads (km)	181	Total Rates Levied	\$6,018,760
Length of Unsealed Roads (km)	1,114	Total Revenue	\$12,969,000
Population	2,085	Number of Employees	70

Map Coordinates

Map 1 - 7C

Suburbs and Localities

Fitzgerald 6337; Hopetoun 6348; Jerdacuttup 6346; Munglinup 6450; Ravensthorpe 6346.

Ordinary Council Meetings

Meets third Tuesday of each month.



City of Rockingham

Civic Boulevard, ROCKINGHAM WA 6168
ABN 63 101 842 180



Band 1
Telephone (08) 9528 0333

Email customer@rockingham.wa.gov.au
www.rockingham.wa.gov.au

Mayor

Deb Hamblin (2025)

Deputy Mayor

Lorna Buchan

Councillors

Baldivis Ward
Mike Crichton (2027)
Kelly Middlecoat (2027)
Brett Wormall (2025)
Comet Bay Ward
Lorna Buchan (2027)
Robert Schmidt (2025)
Rockingham/Safety Bay Ward
Craig Buchanan (2027)
Peter Hudson (2027)
Caroline Hume (2025)
Dawn Jecks (2025)
Mark Jones (2027)
Leigh Liley (2025)

Executive Team

Chief Executive Officer

Michael Parker

Director, Community Development

Michael Holland

Director, Corporate Services

John Pearson

Director, Asset Services

Sam Assaad

Director, Planning and Development Services

Peter Ricci

Council Statistics 2023/2024

Distance from Perth (km)	40	Number of Electors	97,600
Area (sq km)	262	Number of Dwellings	55,280
Length of Sealed Roads (km)	1,140	Total Rates Levied	\$106,220,189
Length of Unsealed Roads (km)	15	Total Revenue	\$214,645,752
Population	148,822	Number of Employees	648

Map Coordinates

Map 6 - 6B

Suburbs and Localities

Baldivis 6171; Cooloongup 6168; East Rockingham 6168; Golden Bay 6174; Hillman 6168; Karnup 6176; Peron 6168; Port Kennedy 6172; Rockingham 6168; Safety Bay 6169; Secret Harbour 6173; Shoalwater 6169; Singleton 6175; Waikiki 6169; Warnbro 6169.

Ordinary Council Meetings

Meets fourth Tuesday of each month.



Shire of Sandstone

11 Hack Street, SANDSTONE WA 6639
ABN 34 049 933 669



Band 4
Telephone (08) 9963 5802

Email cs@sandstone.wa.gov.au
www.sandstone.wa.gov.au

President
Bethel Walton
Deputy President
Vicki McQuie
Councillors
Carol Hodshon (2025)
David Lefroy (2025)
Bethel Walton (2027)
Vicki McQuie (2027)
James Allison (2027)
Mark Kevill (2027)

Executive Team
Chief Executive Officer
Peter Money
Deputy Chief Executive Officer
Dianne Daniels
Payroll Officer
Lisa Bracknell
Finance Officer
Napaporn Whitfield
Works Supervisor
Patrick O'Brien
Customer Service Officer
Tegan Brown

Council Statistics 2023/2024

Distance from Perth (km)	724	Number of Electors	58
Area (sq km)	32,889	Number of Dwellings	94
Length of Sealed Roads (km)	11	Total Rates Levied	\$1,223,007
Length of Unsealed Roads (km)	891	Total Revenue	\$5,685,048
Population	109	Number of Employees	19

Map Coordinates
Map 1 - 5C
Suburbs and Localities
Sandstone 6639.

Ordinary Council Meetings
Meets fourth Thursday of each month at 1.00 pm.

Shire of Serpentine Jarrahdale

6 Paterson Street, MUNDIJONG WA 6123
ABN 98 924 720 841



Band 2
Telephone (08) 9526 1111

Email info@sjshire.wa.gov.au
www.sjshire.wa.gov.au

President
Rob Coales (2027)
Deputy President
Tricia Duggin
Councillors
North Ward
Shaye Mack (2025)
Courtney Mazzini (2025)
North West Ward
Vacant (2025)
Nathan Bishop (2027)
South Ward
Tricia Duggin (2025)
Reece Jerrett (2027)

Executive Team
Chief Executive Officer
Paul Martin
Director Corporate Services
Frazer Sullivan
Director Community Engagement
Brian Oliver
Director Development Services
Andrew Trosic
A/Director Infrastructure
Nino Scidone

Council Statistics 2023/2024

Distance from Perth (km)	45	Number of Electors	22,172
Area (sq km)	905	Number of Dwellings	10,895
Length of Sealed Roads (km)	661	Total Rates Levied	\$27,118,914
Length of Unsealed Roads (km)	148	Total Revenue	\$66,311,502
Population	38,389	Number of Employees	248

Map Coordinates
Map 3 - 2B
Suburbs and Localities
Byford 6122; Cardup 6122; Darling Downs 6122; Hopeland 6122; Jarrahdale 6124; Karrakup 6122; Keysbrook 6126; Mardella 6125; Mundijong 6123; Oakford 6121; Oldbury 6121; Serpentine 6125; Whitby 6123.
Ordinary Council Meetings
Meets the third Monday of every month (one per month).

Shire of Shark Bay

65 Knight Terrace, DENHAM WA 6537
ABN 76 409 342 873



Band 4
Telephone (08) 9948 1218

Email admin@sharkbaywa.gov.au
www.sharkbaywa.gov.au

President

Cheryl Cowell

Deputy President

Peter Stubberfield

Councillors

Ben Bellottie (2025)

Ed Fenny (2025)

Peter Stubberfield (2027)

Cheryl Cowell (2027)

Mark Smith (2027)

Mira Vankova (2025)

Greg Ridgley (2027)

Executive Team

Chief Executive Officer

Dale Chapman

Executive Manager Community Development

Michelle Fanali

Works Manager

Brian Galvin

Council Statistics 2023/2024

Distance from Perth (km)	832	Number of Electors	600
Area (sq km)	25,000	Number of Dwellings	560
Length of Sealed Roads (km)	59.94	Total Rates Levied	\$1,777,151
Length of Unsealed Roads (km)	513.47	Total Revenue	\$5,936,684
Population	984	Number of Employees	33

Map Coordinates

Map 1 - 5A

Suburbs and Localities

Billabong 6537; Denham 6537; Monkey Mia 6537; Nanga 6537;
Overlander 6537; Useless Loop 6537.

Ordinary Council Meetings

Meets last Wednesday of each month.



City of South Perth

Cnr Sandgate Street & South Terrace, SOUTH PERTH WA 6151
ABN 65 533 218 403



Band 2
Telephone (08) 9474 0777

Email enquiries@southperth.wa.gov.au
www.southperth.wa.gov.au

Mayor

Greg Milner (2027)

Deputy Mayor

Bronwyn Waugh

Councillors

Como Ward

Glenn Cridland (2025)

Bronwyn Waugh (2027)

Manning Ward

Blake D'Souza (2025)

André Brender-A-Brandis (2027)

Mill Point Ward

Mary Choy (2025)

Nic Coveney (2027)

Moresby Ward

Hayley Prendiville (2027)

Jennifer Nevard (2025)

Executive Team

Chief Executive Officer

Vacant

Director, Corporate Services

Garry Adams

Director, Development & Community Services

Donna Shaw

Director, Infrastructure Services

Anita Amprimo

Council Statistics 2023/2024

Distance from Perth (km)	4	Number of Electors	44,982
Area (sq km)	19.9	Number of Dwellings	20,885
Length of Sealed Roads (km)	200	Total Rates Levied	\$38,635,580
Length of Unsealed Roads (km)	0	Total Revenue	\$75,280,736
Population	46,991	Number of Employees	251

Map Coordinates

Map 6 - 3B

Suburbs and Localities

Como 6152; Karawara 6152; Kensington (part) 6151; Manning 6152;
Salter Point 6152; South Perth 6151; Waterford 6152.

Ordinary Council Meetings

Meets fourth Tuesday of each month.



City of Stirling

25 Cedric Street, STIRLING WA 6021
ABN 26 744 398 382



Band 1
Telephone (08) 9205 8555

Email stirling@stirling.wa.gov.au
www.stirling.wa.gov.au

Mayor

Mark Irwin (2027)

Deputy Mayor

Suzanne Migdale

Councillors

Balga Ward

Andrea Creado (2025)

Michael Dudek (2027)

Coastal Ward

Tony Krsticevic (2025)

Rob Paparde (2027)

Doubleview Ward

Elizabeth Re (2025)

Stephanie Proud JP (2027)

Hamersley Ward

Karlo Perkovic (2025)

Chris Hatton (2027)

Inglewood Ward

David Lagan (2025)

Damien Giudici (2027)

Lawley Ward

Suzanne Migdale (2025)

Joe Ferrante (2027)

Osborne Ward

Teresa Olow (2025)

Lisa Thornton (2027)

Executive Team

Chief Executive Officer

Stevan Rodic

Director, Planning & Development

Amanda Sheers

Director, Infrastructure

Andrew Murphy

Director, Corporate Services

Ingrid Hawkins

Director, Community Development

Michael Quirk

Council Statistics 2023/2024

Distance from Perth (km)	8	Number of Electors	157,272
Area (sq km)	104.7	Number of Dwellings	101,238
Length of Sealed Roads (km)	1,095	Total Rates Levied	\$166,000,000
Length of Unsealed Roads (km)	0	Total Revenue	\$297,000,000
Population	245,758	Number of Employees	1,103

Map Coordinates

Map 4 - 6D

Suburbs and Localities

Bordered in the north by Hamersley, the west by Trigg, the east by Dianella and the south by Churchlands. For the full list, please refer to page 84.

Ordinary Council Meetings

Council meetings take place on the first and third Tuesday of every month at 6.30pm.

City of Subiaco

Level 2, 388 Hay Street, SUBIACO WA 6008
ABN 84 387 702 890



Band 2
Telephone (08) 9237 9222

Email city@subiaco.wa.gov.au
www.subiaco.wa.gov.au

Mayor

David McMullen (2025)

Deputy Mayor

Garry Kosovich

Councillors

Central Ward

Penny O'Connor (2025)

Nicola Johnston (2027)

East Ward

Mark Burns (2027)

Garry Kosovich (2025)

North Ward

Rosemarie de Vries (2025)

Russell Jones (2027)

South Ward

Simon White (2025)

Rick Powell (2027)

Executive Team

Chief Executive Officer

Colin Cameron

Director Development Services

Alexander Petrovski

Director Corporate Services

Emma Woolaston

Director Technical Services

James Hambly

Director Business Improvement

Linnet Solomons

Council Statistics 2023/2024

Distance from Perth (km)	4	Number of Electors	12,284
Area (sq km)	6	Number of Dwellings	8,740
Length of Sealed Roads (km)	113	Total Rates Levied	\$26,977,770
Length of Unsealed Roads (km)	0	Total Revenue	\$52,260,390
Population	18,681	Number of Employees	212

Map Coordinates

Map 5 - 3D

Suburbs and Localities

Daglish 6008; Jolimont (part) 6014; Shenton Park (part) 6008; Subiaco 6008.

Ordinary Council Meetings

Ordinary Council Meetings are held the third Tuesday of the month at 5.30pm.

City of Swan

2 Midland Square, MIDLAND WA 6056
ABN 21 086 180 442



Band 1
Telephone (08) 9267 9267

Email swan@swan.wa.gov.au
www.swan.wa.gov.au

Mayor
Tanya Richardson (2027)
Deputy Mayor
Ian Johnson
Councillors
Altone Ward
Jagdeep Singh (2025)
Jennifer Catalano (2025)
Vacant (2027)
Midland/Guildford Ward
Sarah Howlett (2025)
Rashelle Predovnik (2027)
Ian Johnson (2027)
Pearce Ward
Aaron Bowman (2025)
Patty Jones (2025)
Cate McCullough (2027)
Evia Aringo (2027)
Swan Valley/Gidgegannup Ward
Charlie Zannino (2025)
Rod Henderson (2027)

Whiteman Ward
Dave Knight (2025)
Haeden Miles (2027)
Executive Team
Chief Executive Officer
Stephen Cain
Executive Director Community Wellbeing
Mark Bishop
Executive Director Operations
Jim Coten
Executive Director Place Stakeholder Engagement
Sarah McQuade
Executive Director Corporate
David Trevaskis
Executive Director Planning and Development
Leon van der Linde
Executive Manager Governance
Valerie Hodgins

Council Statistics 2023/2024

Distance from Perth (km)	21	Number of Electors	113,500
Area (sq km)	1,042	Number of Dwellings	69,147
Length of Sealed Roads (km)	1,590	Total Rates Levied	\$143,200,000
Length of Unsealed Roads (km)	88	Total Revenue	\$237,068,389
Population	172,588	Number of Employees	1,389

Map Coordinates
Map 6 - 1C

Suburbs and Localities

Bordered in the north by Bullsbrook, the west by Melaleuca, the east by Gidgegannup and the south by Bushmead.
For the full list, please refer to page 84.

Ordinary Council Meetings

Meets every four weeks on a Wednesday evening commencing at 6:00pm.

Shire of Tammin

1 Donnan Street, TAMMIN WA 6409
ABN 38 425 632 721



Band 4
Telephone (08) 9637 0300

Email shire@tammin.wa.gov.au
www.tammin.wa.gov.au

President
Charmaine Thomson
Deputy President
Tanya Nicholls
Councillors
Charmaine Thomson (2027)
Tanya Nicholls (2027)
Barry Leslie (2025)
Courtney Thomson (2025)
Nick Caffell (2025)
Jill Rogers (2027)

Executive Team
Chief Executive Officer
Andrew Malone
Manager of Finance & Corporate Services
Racheal King
Manager of Works & Services
Bevan Klein
Finance & Corporate Services
Teresa Brindley-Stevens
Community Development Officer
Pixie O'Neill
Finance Officer
Kelsey Pryer
Customer Service Officer
Kayla Swann

Council Statistics 2023/2024

Distance from Perth (km)	181	Number of Electors	274
Area (sq km)	1,087	Number of Dwellings	222
Length of Sealed Roads (km)	131.61	Total Rates Levied	\$1,243,482
Length of Unsealed Roads (km)	369.23	Total Revenue	\$2,978,316
Population	400	Number of Employees	18

Map Coordinates
Map 2 - 6D

Suburbs and Localities

Bungulla 6409; Tammin 6409; Yorkrakine 6409.

Ordinary Council Meetings

Meets on the fourth Wednesday of each month with the exception of January.
Traditionally the March Council meeting is held in Yorkrakine every year.

Shire of Three Springs

132 Railway Road, THREE SPRINGS WA 6519
ABN 37 687 605 692



Band 4
Telephone (08) 9954 1001

Email general@threesprings.wa.gov.au
www.threesprings.wa.gov.au

President
Chris Lane
Deputy President
Nadine Eva
Councillors
Chris Lane (2025)
Nadine Eva (2027)
Jenny Mutter (2025)
Jim Heal (2025)
Julia Ennor (2027)
Chris Connaughton (2027)
Zac Mills (2027)

Executive Team
Chief Executive Officer
Keith Woodward
Deputy Chief Executive Officer
Krys East
Manager of Infrastructure
Seeko Johnson
Community Development Officer
Raman Virdi
Executive Secretary
Patricia McKeon

Council Statistics 2023/2024

Distance from Perth (km)	313	Number of Electors	322
Area (sq km)	1,927	Number of Dwellings	313
Length of Sealed Roads (km)	191	Total Rates Levied	\$2,692,908
Length of Unsealed Roads (km)	327	Total Revenue	\$5,080,905
Population	575	Number of Employees	24

Map Coordinates
Map 2 - 4B

Suburbs and Localities
Arrino 6519; Three Springs 6519.

Ordinary Council Meetings
Meets fourth Wednesday of each month with the exception of January having no meeting and December meeting bought forward by two weeks.

Shire of Toodyay

15 Fiennes Street, TOODYAY WA 6566
ABN 97 352 024 603



Band 3
Telephone (08) 9574 2258

Email records@toodyay.wa.gov.au
www.toodyay.wa.gov.au

President
Michael McKeown
Deputy President
Shelly Dival
Councillors
Steven McCormick (2025)
Michael McKeown (2025)
John Prater (2027)
Rosemary Madaci (2027)
Shelly Dival (2027)
Charmaine Duri (2025)
Danielle Wrench (2025)

Executive Team
Chief Executive Officer
Aaron Bowman
Executive Manager, Finance and Corporate Services
Alan Hart
Executive Manager, Planning and Regulatory Services
Paul Nuttal
Executive Manager, Infrastructure Assets and Services
Vanessa Crispe
Executive Manager, Economic Development and Community Services
Sandra Watson

Council Statistics 2023/2024

Distance from Perth (km)	85	Number of Electors	3,329
Area (sq km)	1,693	Number of Dwellings	2,400
Length of Sealed Roads (km)	355	Total Rates Levied	\$7,068,483
Length of Unsealed Roads (km)	309	Total Revenue	\$12,435,431
Population	4,619	Number of Employees	55

Map Coordinates
Map 2 - 6C

Suburbs and Localities
Bejoording 6566; Bindoon Training Area 6502; Coondle 6566; Culham 6566; Dewars Pool 6567; Dumbarton 6566; Hoddys Well 6566; Julimar 6567; Moondyne 6567; Morangup 6083; Nunile 6566; Toodyay 6566; West Toodyay 6566; Wattening 6568.

Ordinary Council Meetings
Held at 5.30 pm, at the Shire of Toodyay Council Chambers between February and November on the fourth Thursday of every calendar month, and in December a meeting will take place on the third Thursday.



Shire of Trayning

Cnr Railway Street & Twine Street, TRAYNING WA 6488
ABN 13 671 073 560



Band 4
Telephone (08) 9683 1001

Email admin@trayning.wa.gov.au
www.trayning.wa.gov.au

President

Melanie Brown

Deputy President

Clayton Marchant

Councillors

Michelle McHugh (2025)

Melanie Brown (2027)

Clayton Marchant (2027)

Peter Barnes (2025)

Mark Leslie (2025)

Corey Harken (2027)

Dale Naughton (2027)

Executive Team

Temporary Chief Executive Officer

John Merrick

Manager of Corporate Services

Belinda Taylor

Manager of Works

Paul Healy

EHO/Building Surveyor

Tony Turner

Council Statistics 2023/2024

Distance from Perth (km)	235	Number of Electors	341
Area (sq km)	1,632	Number of Dwellings	265
Length of Sealed Roads (km)	181.2	Total Rates Levied	\$1,292,010
Length of Unsealed Roads (km)	593.7	Total Revenue	\$4,186,970
Population	298	Number of Employees	17

Map Coordinates

Map 2 - 6D

Suburbs and Localities

Kununoppin 6489; Trayning 6488; Yelbeni 6487.

Ordinary Council Meetings

Meets third Wednesday of each month except January, March, May, August and November.



Shire of Upper Gascoyne

4 Scott Street, GASCOYNE JUNCTION WA 6705
ABN 35 690 524 464



Band 4
Telephone (08) 9943 0988

Email admin@uppergascoyne.wa.gov.au
www.uppergascoyne.wa.gov.au

President

Jim Caunt

Deputy President

Hamish McTaggart

Councillors

Alys McKeough (2025)

Hamish McTaggart (2025)

Blanche Walker (2025)

Jim Caunt (2027)

Ray Hoseason-Smith (2027)

Peter Windie (2027)

Will Baston (2027)

Executive Team

Chief Executive Officer

John McCleary

Manager of Works

Jarrod Walker

Town Maintenance Supervisor

Sean Walker

Manager of Finance & Corporate Services

Andrea Pears

Senior Corporate Service Officer

Cherie Walker

Corporate Service Officer Finance

Cynthia Wright

Tourism & Community Development Officer

Ainsley Hardie

Works and Services Administrator

Billie O'Sullivan

CRC Customer Service Officer

Brooke Podmore

Council Statistics 2023/2024

Distance from Perth (km)	979	Number of Electors	193
Area (sq km)	58,000	Number of Dwellings	130
Length of Sealed Roads (km)	120	Total Rates Levied	\$1,717,417
Length of Unsealed Roads (km)	1,760	Total Revenue	\$21,504,146
Population	258	Number of Employees	15

Map Coordinates

Map 1 - 4B

Suburbs and Localities

Burrungurrah Aboriginal Community 6642; Gascoyne Junction 6705.

Ordinary Council Meetings

Meets on the fourth Wednesday of each month except January, September and December.



Town of Victoria Park

99 Shepperton Road, VICTORIA PARK WA 6100
ABN 77 284 859 739



Band 2
Telephone (08) 9311 8111

Email admin@vicpark.wa.gov.au
www.victoriapark.wa.gov.au

Mayor
Karen Vernon (2027)
Deputy Mayor
Bronwyn Ife
Councillors
Banksia Ward
Peter Devereux (2025)
Claire Anderson (2027)
Lindsay Miles (2027)
Peter Melrosa (2027)
Jarrah Ward
Bronwyn Ife (2025)
Jesse Hamer (2025)
Sky Croeser (2027)
Daniel Minson (2027)

Executive Team
Chief Executive Officer
Carl Askew
Chief Financial Officer
Duncan Olde
Chief Operations Officer
Natalie Adams
Chief Community Planner
David Doy

Council Statistics 2023/2024

Distance from Perth (km)	3	Number of Electors	23,477
Area (sq km)	17.9	Number of Dwellings	18,136
Length of Sealed Roads (km)	174.9	Total Rates Levied	\$48,000,000
Length of Unsealed Roads (km)	0	Total Revenue	\$68,000,000
Population	40,782	Number of Employees	439

Map Coordinates
Map 6 - 3B

Suburbs and Localities
Bentley (part) 6102; Burswood 6100; Carlisle 6101; East Victoria Park 6101; Kensington (part) 6151; Lathlain 6100; St James (part) 6102; Victoria Park 6100; Welshpool (part) 6106.

Ordinary Council Meetings
One Council meeting per month on every third Tuesday.

Shire of Victoria Plains

28 Cavell Street, CALINGIRI WA 6569
ABN 94 006 554 961



Band 4
Telephone (08) 9628 7004

Email reception@victoriaplains.wa.gov.au
www.victoriaplains.wa.gov.au

President
Pauline Bantock
Deputy President
Suzanne Woods
Councillors
David Lovelock (2025)
Suzanne Woods (2025)
Stephanie Penn (2025)
Pauline Bantock (2027)
Rebecca Johnson (2027)

Executive Team
Chief Executive Officer
Sean Fletcher
Deputy Chief Executive Officer
Colin Ashe
Works & Services Manager
Silvio Brenzi

Council Statistics 2023/2024

Distance from Perth (km)	149.2	Number of Electors	544
Area (sq km)	2,569	Number of Dwellings	344
Length of Sealed Roads (km)	242	Total Rates Levied	\$3,151,920
Length of Unsealed Roads (km)	582	Total Revenue	\$7,324,081
Population	802	Number of Employees	25

Map Coordinates
Map 2 - 6C

Suburbs and Localities
Bolgart 6568; Calingiri 6569; Gillingarra 6510; Mogumber 6506; New Norcia 6509; Piawanning 6572; Yerecoin 6571.

Ordinary Council Meetings
Meets fourth Wednesday of each month (except December).



City of Vincent

244 Vincent Street, LEEDERVILLE WA 6007
ABN 62 191 132 542



Band 2
Telephone (08) 9273 6000

Email mail@vincent.wa.gov.au
www.vincent.wa.gov.au

Mayor
Alison Xamon (2027)
Deputy Mayor
Alex Castle
Councillors
North Ward
Alex Castle (2025)
Ron Alexander (2025)
Suzanne Worner (2027)
Nicole Woolf (2027)
South Ward
Jonathan Hallett (2025)
Ashlee La Fontaine (2027)
Sophie Greer (2025)
Ashley Wallace (2027)

Executive Team
Chief Executive Officer
David MacLennan
Executive Director Strategy and Development
Jay Naidoo
Executive Director Infrastructure and Environment
Peter Varris
Executive Director Community and Business Services
Rhys Taylor

Council Statistics 2023/2024

Distance from Perth (km)	3	Number of Electors	26,140
Area (sq km)	11.4	Number of Dwellings	22,000
Length of Sealed Roads (km)	180	Total Rates Levied	\$40,000,000
Length of Unsealed Roads (km)	0	Total Revenue	\$70,000,000
Population	40,125	Number of Employees	466

Map Coordinates
Map 5 - 2D

Suburbs and Localities

Highgate 6003; Leederville 6007; Mt Hawthorn 6016; North Perth 6006; and parts of Coolbinia 6050; East Perth 6004; Mt Lawley 6050; Perth City 6000; West Perth 6005.

Ordinary Council Meetings

One Council briefing and one Ordinary Council Meeting each month.

Shire of Wagin

2 Arthur Road, WAGIN WA 6315
ABN 84 132 233 744



Band 4
Telephone (08) 9861 1177

Email shire@wagin.wa.gov.au
www.wagin.wa.gov.au

President
Phillip Blight
Deputy President
Bryan Kilpatrick
Councillors
Phillip Blight (2027)
Bryan Kilpatrick (2025)
Ann O'Brien (2025)
Geoff West (2027)
Gregory Ball (2025)
Wade Longmuir (2025)
Sherryl Chilcott (2027)

Executive Team
Chief Executive Officer
Dr Kenneth Parker
Deputy Chief Executive Officer
John Fathers
Manager of Works
Allen Hicks
Manager of Finance
Donna Fawcett
Wagin Homecare Manager
Robyn Flett

Council Statistics 2023/2024

Distance from Perth (km)	228	Number of Electors	1,000
Area (sq km)	1,946	Number of Dwellings	1,000
Length of Sealed Roads (km)	169	Total Rates Levied	\$2,700,000
Length of Unsealed Roads (km)	628	Total Revenue	\$6,700,000
Population	1,800	Number of Employees	40

Map Coordinates
Map 3 - 3C

Suburbs and Localities

Piesseville 6315; Wagin 6315.

Ordinary Council Meetings

Meets the fourth Tuesday of each month except January where no meeting is planned.



Shire of Wandering

22 Watts Street, WANDERING WA 6308
ABN 27 552 059 809



Band 4
Telephone (08) 9884 1056

Email reception@wandering.wa.gov.au
www.wandering.wa.gov.au

President
Sheryl Little
Deputy President
Alan Price
Councillors
Ian Turton JP (2025)
Sheryl Little (2027)
Lou Cowan (2027)
Gillian Hansen (2025)
Dennis Jennings (2027)
Alan Price (2027)
Max Watts (2025)

Executive Team
Chief Executive Officer
Vacant
Operations Manager
Karl Mickle
CRC Coordinator
Alana Rosenthal
Executive Assistant
Lisa Boddy

Council Statistics 2023/2024

Distance from Perth (km)	120	Number of Electors	535
Area (sq km)	1,955	Number of Dwellings	164
Length of Sealed Roads (km)	189	Total Rates Levied	\$1,708,073
Length of Unsealed Roads (km)	290	Total Revenue	\$3,300,000
Population	535	Number of Employees	21

Map Coordinates
Map 3 - 2C

Suburbs and Localities

Bannister 6308; Blackboy Springs 6308; Codjatown 6308; Dwarda 6308; Hastings 6308; North Bannister 6308; Pumphreys Bridge 6308; Wandering 6308; Wandering Downs 6308.

Ordinary Council Meetings

Meets third Thursday of each month (Recess in January each year).

City of Wanneroo

23 Dundobar Road, WANNEROO WA 6065
ABN 64 295 981 165



Band 1
Telephone (08) 9405 5000

Email enquiries@wanneroo.wa.gov.au
www.wanneroo.wa.gov.au

Mayor
Linda Aitken JP (2027)
Deputy Mayor
James Rowe JP
Councillors
Central Ward
Jacqueline Huntley (2027)
Jordan Wright (2025)
Central-East Ward
Paul Miles (2025)
Marizane Moore (2027)
Central-West Ward
Helen Berry (2025)
Phil Bedworth (2027)
North Ward
Sonet Coetzee (2025)
Alex Figg (2027)
North-East Ward
Glynis Parker (2027)
Bronwyn Smith (2025)

South Ward
Eman Seif JP (2027)
James Rowe JP (2025)
South-West Ward
Natalie Herridge (2025)
Vinh Nguyen (2027)

Executive Team
Chief Executive Officer
Bill Parker
Director, Corporate Strategy and Performance
Noelene Jennings PSM
Director, Planning and Sustainability
Mark Dickson
Director, Assets
Harminder Singh
Director, Community and Place
Kirstie Davis

Council Statistics 2023/2024

Distance from Perth (km)	22	Number of Electors	145,369
Area (sq km)	684	Number of Dwellings	81,446
Length of Sealed Roads (km)	1,870	Total Rates Levied	\$155,652,046
Length of Unsealed Roads (km)	11.65	Total Revenue	\$308,855,074
Population	235,994	Number of Employees	759

Map Coordinates
Map 4 - 2C

Suburbs and Localities

Bordered in the north by Two Rocks, the west by Jindalee, the east by Pinjar and the south by Koondoola.
For the full list, please refer to page 84.

Ordinary Council Meetings

Ordinary Council Meetings are held on the fourth Tuesday of each month (recess over Christmas/New Year).



Shire of Waroona

52 Hesse Street, WAROONA WA 6215
ABN 22 902 474 201



Band 3
Telephone (08) 9733 7800

Email warshire@waroona.wa.gov.au
www.waroona.wa.gov.au

President

Michael Walmsley

Deputy President

Naomi Purcell

Councillors

Mike Walmsley (2025)

Naomi Purcell (2025)

John Mason (2027)

Charlie Clarke (2027)

Karen Odorisio (2027)

Larry Scott (2025)

Vacant (2025)

Executive Team

Chief Executive Officer

Mark Goodlet

Director Corporate & Community Services

Ashleigh Nuttall

Director Customer & Development Services

Kirsty Ferraro

Director Infrastructure Services

Brad Oborn

Executive Assistant

Merrin Kirk

Council Statistics 2023/2024

Distance from Perth (km)	110	Number of Electors	3,362
Area (sq km)	835	Number of Dwellings	2,216
Length of Sealed Roads (km)	154.06	Total Rates Levied	\$5,800,712
Length of Unsealed Roads (km)	270.26	Total Revenue	\$10,031,761
Population	4,234	Number of Employees	74

Map Coordinates

Map 3 - 3B

Suburbs and Localities

Hamel 6215; Lake Clifton 6215; Nanga Brook 6215; Preston Beach 6215; Wagerup 6215; Waroona 6215.

Ordinary Council Meetings

Meets fourth Tuesday of each month.

Shire of West Arthur

31 Burrowes Street, DARKAN WA 6392
ABN 96 912 320 795



Band 4
Telephone (08) 9736 2222

Email shire@westarthur.wa.gov.au
www.westarthur.wa.gov.au

President

Neil Morrell

Deputy President

Karen Harrington

Councillors

Neil Morrell (2027)

Graeme Peirce (2027)

Adam Squires (2025)

Karen Harrington (2025)

Duncan South (2025)

Robyn Lubcke (2025)

Russell Prowse (2027)

Executive Team

Chief Executive Officer

Vincent (Vin) Fordham Lamont

Manager Works and Services

Gary Rasmussen

Manager Corporate Services

Rajinder (Raj) Sunner

Manager Financial Reporting

Melinda King

Council Statistics 2023/2024

Distance from Perth (km)	204	Number of Electors	612
Area (sq km)	2,850	Number of Dwellings	376
Length of Sealed Roads (km)	208	Total Rates Levied	\$1,997,367
Length of Unsealed Roads (km)	652	Total Revenue	\$4,396,142
Population	773	Number of Employees	26

Map Coordinates

Map 3 - 4C

Suburbs and Localities

Arthur River 6315; Bokal 6392; Bowelling 6225; Dardadine 6392; Darkan 6392; Duranillin 6393; Meeking 6392; McAlinden 6225; Mokup 6394; Moodiarup 6393; Trigwell 6244.

Ordinary Council Meetings

Meets fourth Thursday of each month.

Shire of Westonia

41 Wolfram Street, WESTONIA WA 6423
ABN 87 507 505 958



Band 4
Telephone (08) 9046 7063

Email shire@westonia.wa.gov.au
www.westonia.wa.gov.au

President
Mark Crees
Deputy President
Ross Della Bosca
Councillors
Mark Crees (2025)
Daimon Geier (2025)
Bill Huxtable (2025)
Ross Della Bosca (2027)
Ainslie Faithfull JP (2027)
Denver Simmonds (2027)

Executive Team
Chief Executive Officer
Bill Price
Deputy Chief Executive Officer
Jasmine Geier
Senior Finance Officer
Heather Lockyer
Manager of Community Development
Stacey Geier

Council Statistics 2023/2024

Distance from Perth (km)	316	Number of Electors	200
Area (sq km)	3,628	Number of Dwellings	164
Length of Sealed Roads (km)	229	Total Rates Levied	\$1,169,304
Length of Unsealed Roads (km)	685	Total Revenue	\$5,557,890
Population	311	Number of Employees	23

Map Coordinates
Map 2 - 5E

Suburbs and Localities
Carrabin 6423; Elachbutting 6479; Walgoolan 6422; Warralakin 6421; Westonia 6423.

Ordinary Council Meetings
Meets third Thursday of each month except January.

Shire of Wickepin

77 Wogolin Road, WICKEPIN WA 6370
ABN 35 562 596 978



Band 4
Telephone (08) 9888 1005

Email admin@wickepin.wa.gov.au
www.wickepin.wa.gov.au

President
Julie Russell JP
Deputy President
Wes Astbury
Councillors
Wes Astbury (2025)
Fran Allan (2027)
Julie Russell JP (2027)
John Mearns (2027)
Peter Thompson (2025)
Lindsay Corke (2025)
Tyron Miller (2025)

Executive Team
Chief Executive Officer
David Burton
Deputy Chief Executive Officer
Erika Clement
Manager Works & Services
Grant Cross

Council Statistics 2023/2024

Distance from Perth (km)	210	Number of Electors	520
Area (sq km)	1,989	Number of Dwellings	421
Length of Sealed Roads (km)	157	Total Rates Levied	\$1,692,222
Length of Unsealed Roads (km)	717	Total Revenue	\$2,831,737
Population	715	Number of Employees	28

Map Coordinates
Map 3 - 3D
Suburbs and Localities
Harrismith 6361; Tincurrin 6361; Toolibin 6312; Wickepin 6370; Yealering 6372.
Ordinary Council Meetings
Meets third Wednesday of each month.

Shire of Williams

9 Brooking Street, WILLIAMS WA 6391
ABN 13 103 807 587



Band 4
Telephone (08) 9885 1005

Email shire@williams.wa.gov.au
www.williams.wa.gov.au

President

Jarrad Logie

Deputy President

Natalie Major

Councillors

Simon Harding (2025)
Christine Cowcher (2027)
Tracey Price (2027)
Jarrad Logie (2027)
Natalie Major (2025)
Bernie Panizza (2027)
Macnamara John (2025)

Executive Team

Chief Executive Officer

Peter Stubbs

Executive Director Corporate Services

Gemma Boyce

Senior Finance Officer

Cassie Barker

Administration Officer

Tanya Germain

Administration Officer

Nikki Goodridge

Works Supervisor

Tony Kett

Community Development Officer

Britt Logie

Council Statistics 2023/2024

Distance from Perth (km)	161	Number of Electors	660
Area (sq km)	2,295	Number of Dwellings	520
Length of Sealed Roads (km)	238	Total Rates Levied	\$2,258,329
Length of Unsealed Roads (km)	324	Total Revenue	\$5,467,304
Population	1,040	Number of Employees	32

Map Coordinates

Map 3 - 3C

Suburbs and Localities

Boraning 6391; Congelin 6391; Culbin 6391; Dardadine 6392; Narrakine 6391; Quindanning (part) 6391; Tarwonga 6391; Williams 6391.

Ordinary Council Meetings

Meets third Wednesday of each month, except for January.



Shire of Wiluna

Scotia Street, WILUNA WA 6646
ABN 48 828 074 872



Band 4
Telephone (08) 9981 8000

Email reception@wiluna.wa.gov.au
www.wiluna.wa.gov.au

President

Peter Grundy

Deputy President

Timothy Carmody

Councillors

Peniasi Kalisaiwaqa (2025)
Peter Grundy (2025)
Timothy Carmody (2027)
Jenna Siddall (2027)
Jim Quadrio (2027)
Ane Koroicure (2027)
Delvene Patch (2027)

Executive Team

Chief Executive Officer

Matt McIntyre

Deputy Chief Executive Officer

Natalie Te Pohe

Manager, Finance & Administration

Breoni Sorensen

Community Development Coordinator

Bevan Napijalo

Manager Works and Services

Ian Evans

Council Statistics 2023/2024

Distance from Perth (km)	939	Number of Electors	176
Area (sq km)	182,155	Number of Dwellings	264
Length of Sealed Roads (km)	166	Total Rates Levied	\$8,201,755
Length of Unsealed Roads (km)	1,893	Total Revenue	\$17,384,434
Population	572	Number of Employees	32

Map Coordinates

Map 1 - 4D

Suburbs and Localities

Wiluna Townsite 6646; mining villages; pastoral stations.

Ordinary Council Meetings

Meets fourth Monday of each month.



Shire of Wongan-Ballidu

1 Wongan Road, WONGAN HILLS WA 6603
ABN 95 171 458 913



Band 4
Telephone (08) 9671 2500

Email shire@wongan.wa.gov.au
www.wongan.wa.gov.au

President

Mandy Stephenson

Deputy President

Stuart Bookeman

Councillors

Brian Donnellan (2027)
Stuart Bookeman (2025)
Dwight Coad (2025)
Sue Starcevich (2027)
Mandy Stephenson (2025)
Matthew Sewell (2027)
Geoffrey Chambon (2027)

Executive Team

Chief Executive Officer

Sam Dolzadelli

Deputy Chief Executive Officer

Melinda Lymon

Manager Regulatory Services

Melissa Marcon

Manager Community and Customer Services

Kim Walsh

Manager Works and Services

Stephen Casey

Council Statistics 2023/2024

Distance from Perth (km)	184	Number of Electors	937
Area (sq km)	3,368	Number of Dwellings	740
Length of Sealed Roads (km)	407	Total Rates Levied	\$3,405,437
Length of Unsealed Roads (km)	979	Total Revenue	\$10,992,833
Population	1,297	Number of Employees	40

Map Coordinates

Map 2 - 5C

Suburbs and Localities

Ballidu 6606; Burakin 6467; Cadoux 6466; Kondut 6605; Lake Hinds 6603; Lake Ninan 6603; Mocardy 6603; Wongan Hills 6603.

Ordinary Council Meetings

Every fourth Wednesday of the month. Council does not meet in January and August meeting is set not to conflict with Dowerin Field Days.

Shire of Woodanilling

3316 Robinson Road, WOODANILLING WA 6316
ABN 31 347 768 534



Band 4
Telephone (08) 9823 1506

Email shire@woodanilling.wa.gov.au
www.woodanilling.wa.gov.au

President

Dale Douglas

Deputy President

H Russel Thomson JP

Councillors

Dale Douglas (2025)
H Russel Thomson JP (2025)
Ian Garstone (2027)
Rodney Marshall (2027)
Kahlia Stephens (2027)
Beverly Smith (2025)

Executive Team

Temporary Chief Executive Officer

Mark Hook

Executive Manager Infrastructure

Phil Burgess

Executive Assistant

Hannah Wilson

Finance Officer

Brooke Dellacqua

Customer Service Officer

Ciara Whitmore

Council Statistics 2022/2023

Distance from Perth (km)	252	Number of Electors	320
Area (sq km)	1,126	Number of Dwellings	208
Length of Sealed Roads (km)	76.4	Total Rates Levied	\$888,849
Length of Unsealed Roads (km)	445.1	Total Revenue	\$2,730,782
Population	448	Number of Employees	14

Map Coordinates

Map 3 - 4C

Suburbs and Localities

Beaufort River 6394; Boyerine 6316; Cartmeticup 6316; Glencoe 6316; Kenmare 6316; Westwood 6316; Woodanilling 6316.

Ordinary Council Meetings

Meets third Tuesday of each month except January.



Shire of Wyalkatchem

Cnr Honour Avenue & Flint Street, WYALKATCHEM WA 6485
 ABN 47 096 937 882



Band 4
Telephone (08) 9681 1166

Email general@wyalkatchem.wa.gov.au
www.wyalkatchem.wa.gov.au

President

Owen Garner

Deputy President

Christy Petchell OAM

Councillors

Owen Garner (2025)
 Mischa Stratford (2027)
 Christopher Loton (2025)
 Christy Petchell OAM (2025)
 Tracy Dickson (2027)
 Justin Begley (2027)
 Rod Lawson Kerr (2025)

Executive Team

Chief Executive Officer

Sabine Taylor

Principal Environmental Health Officer

Laura Pickoss

Manager of Corporate Services

Claire Trenorden

Works Admin/Leading Hand

Jennie Gorham

Council Statistics 2023/2024

Distance from Perth (km)	192	Number of Electors	345
Area (sq km)	1,743	Number of Dwellings	314
Length of Sealed Roads (km)	174.5	Total Rates Levied	\$1,503,391
Length of Unsealed Roads (km)	507.8	Total Revenue	\$6,053,362
Population	470	Number of Employees	18

Map Coordinates

Map 2 - 6D

Suburbs and Localities

Benjabbering 6463; Cowcowing 6485; Korrolocking 6485; Wyalkatchem 6485.

Ordinary Council Meetings

Meets third Thursday of each month excluding January.



Shire of Wyndham-East Kimberley

20 Coolibah Drive, KUNUNURRA WA 6743
 ABN 35 647 145 756



Band 2
Telephone (08) 9168 4100

Email mail@swek.wa.gov.au
www.swek.wa.gov.au

President

David Menzel (2027)

Deputy President

Anthony Chafer

Councillors

Anthony Chafer (2025)
 Mat Dear (2027)
 Dylan Hearty (2025)
 Bradley Kyne (2027)
 Chelsea McNeil (2025)
 Beau Robinson (2027)
 Scott Timms (2025)
 Jeff Gooding PSM, JP (2025)

Executive Team

Chief Executive Officer

Vernon Lawrence

Director Corporate Services

Alexandra Bell

Director Infrastructure

Paul Webb

Director Planning and Community Development

Nick Allen

Executive Manager Airports

Gary Wright

Executive Manager Strategic Projects

Stuart Dyson

Executive Manager Human Resources

Wendy Tapper

Council Statistics 2023/2024

Distance from Perth (km)	3,215	Number of Electors	3,270
Area (sq km)	121,189	Number of Dwellings	4,152
Length of Sealed Roads (km)	249	Total Rates Levied	\$11,638,591
Length of Unsealed Roads (km)	1,088	Total Revenue	\$28,464,924
Population	7,477	Number of Employees	106

Map Coordinates

Map 1 - 1E

Suburbs and Localities

Crossing Falls 6743; Kalumburu 6740; Kununurra 6743; Lake Argyle 6743; Lakeside 6743; Packsaddle 6743; Wyndham 6740.

Ordinary Council Meetings

Please refer to the meeting schedule that can be downloaded from the website.



Shire of Yalgoo

37 Gibbons Street, YALGOO WA 6635
ABN 74 086 787 099



Band 4
Telephone (08) 9962 8042

Email pa@yalgoo.wa.gov.au
www.yalgoo.wa.gov.au

President

Raul Valenzuela

Deputy President

Gail Trenfield

Councillors

Gail Trenfield (2025)
Tamisha Hodder (2025)
Stanley Willock (2025)
Raul Valenzuela (2027)
Kieran Payne (2027)
Angus Nichols (2027)

Executive Team

Chief Executive Officer

Ian Holland

Executive Assistant

Diane Hodder

Community Development Officer

Elisha Hodder

Council Statistics 2022/2023

Distance from Perth (km)	524	Number of Electors	98
Area (sq km)	33,258	Number of Dwellings	97
Length of Sealed Roads (km)	270	Total Rates Levied	\$2,654,000
Length of Unsealed Roads (km)	1,140	Total Revenue	\$6,579,938
Population	351	Number of Employees	19

Map Coordinates

Map 1 - 5B

Suburbs and Localities

Paynes Find 6612; Yalgoo 6635.

Ordinary Council Meetings

Meets on the last Friday of each month. Two meetings per year are held at Paynes Find.



Shire of Yilgarn

23 Antares Street, SOUTHERN CROSS WA 6426
ABN 58 923 991 148



Band 3
Telephone (08) 9049 1001

Email yilgarn@yilgarn.wa.gov.au
www.yilgarn.wa.gov.au

President

Wayne Della Bosca

Deputy President

Bryan Close

Councillors

Wayne Della Bosca (2025)
Bryan Close (2025)
Gary Guerini (2025)
Linda Rose (2027)
Lisa Granich (2025)
Bianca Bradford (2027)
Donna Newbury (2027)

Executive Team

Chief Executive Officer

Nic Warren

Executive Manager Corporate Services

Cameron Watson

Executive Manager Infrastructure

Glen Brigg

Finance Manager

Fadzai Mudau

Asset and Projects Manager

Kim Chrisp

Council Statistics 2023/2024

Distance from Perth (km)	370	Number of Electors	679
Area (sq km)	30,720	Number of Dwellings	704
Length of Sealed Roads (km)	439	Total Rates Levied	\$4,631,396
Length of Unsealed Roads (km)	2,285	Total Revenue	\$17,452,711
Population	1,173	Number of Employees	45

Map Coordinates

Map 2 - 5E

Suburbs and Localities

Bodallin 6424; Bullfinch 6484; Ghooli 6426; Koolyanobbing 6427; Marvel Loch 6426; Moorine Rock 6425; Mt Hampton 6426; Southern Cross 6426; Yellowdine 6426.

Ordinary Council Meetings

Meets third Thursday of each month, except January.

Shire of York

1 Joaquina Street, YORK WA 6302
ABN 55 315 676 247



Band 3
Telephone (08) 9641 2233

Email records@york.wa.gov.au
www.york.wa.gov.au

President
Kevin Trent
Deputy President
Denis Warnick
Councillors
Denese Smythe (2027)
Peter Wright (2025)
Kevin Pyke (2027)
Kevin Trent (2025)
Denis Warnick (2025)
Chris Gibbs (2027)

Executive Team
Chief Executive Officer
Chris Linnell
Executive Manager Infrastructure & Development Services
Lindon Mellor
Executive Manager Corporate & Community Services
Alina Behan

Council Statistics 2023/2024

Distance from Perth (km)	97	Number of Electors	2,737
Area (sq km)	2,010	Number of Dwellings	2,000
Length of Sealed Roads (km)	320	Total Rates Levied	\$7,616,016
Length of Unsealed Roads (km)	500	Total Revenue	\$11,814,332
Population	3,606	Number of Employees	67

Map Coordinates

Map 2 - 7C

Suburbs and Localities

Balladong 6302; Gwambygine 6302; Gilgering 6302; Burges Siding 6302; Daliak 6302; Wilberforce 6302; Inkpen 6302; Saint Ronans 6302; Talbot Brook 6302; Mount Observation 6302; Flynn 6302; Quellington 6302; Malebellling 6302; Cold Harbour 6302; Mount Hardey 6302; Kauring 6302; Greenhills 6302; Caljie 6302; Badgin 6302; Narrologgan 6302; York 6302.

Ordinary Council Meetings

Meet on the fourth Tuesday of the month (excluding January).



LG DIRECT YOUR SECTOR YOUR NEWS

The latest Local Government
News in your inbox



**NEW EDITION
EVERY TUESDAY**



Suburbs & Localities Appendix

(Full list of suburbs for those unable to fit on individual Local Government pages)

City of Albany

Albany, Bakers Junction, Bayonet Head, Big Grove, Bornholm, Cape Riche, Centennial Park (all 6330); Cheynes 6328; Collingwood Heights, Collingwood Park, Cuthbert, Drome, Elleker, Emu Point, Frenchman Bay, Gledhow (all 6330); Gnowellen, Green Range (both 6328); Green Valley, Hunwick, Kalgan, King River (all 6330); Kojaneerup South 6328; Kronkup, Lange, Little Grove, Lockyer, Lower King, Lowlands (all 6330); Many Peaks 6328; Marbelup, McKail, Middleton Beach, Millbrook, Milpara, Mindijup, Mira Mar, Mount Clarence, Mount Elphinstone, Mount Melville, Nanarup, Napier, Nullaki, Orana, Palmdale, Port Albany (all 6330); Redmond, Redmond West (both 6327); Robinson, Sandpatch, Seppings, South National Anzac Centre, Amazing Albany Stirling, Spencer Park, Torbay, Torndirrup, Vancouver Peninsula, Walmsley, Warrenup, Wellstead, West Cape Howe, Willyung, Yakamia, Youngs Siding (all 6330).

Shire of Augusta Margaret River

Augusta 6290; East Augusta 6290; Molloy Island 6290; Prevely 6285; Witchcliffe 6286; Burnside 6285; Cowaramup 6284; Gracetown 6284; Forest Grove 6286; Leeuwin 6290; Osmington 6285; Karridale 6288; Kudardup 6290; Bramley 6285; Rosa Glen 6285; Margaret River 6285; Redgate 6285; Baudin 6284; Rosa Brook 6285; Boranup 6286; Warner Glen 6288; Deepdene 6290; Scott River 6290; Hamelin Bay 6290; Alexandra Bridge 6288; Treeton 6284; Gnarabup 6285; Courtenay 6288; Nillup 6288.

City of Bussetton

Abba River 6280; Abbey 6280; Acton Park 6280; Ambergate 6280; Anniebrook 6280; Boallia 6280; Bovell 6280; Broadwater 6280; Bussetton 6280; Carburnup River 6280; Chapman Hill 6280; Dunsborough 6281; Eagle Bay 6281; Geographic 6280; Hithergreen 6280; Jarrahwood 6275; Jindong 6280; Kalgup 6280; Kaloerup 6280; Kealy 6280; Ludlow 6280; Marybrook 6280; Metricup 6280; Naturaliste 6281; North Jindong 6280; Quedjinup 6281; Quindalup 6281; Reinscott 6280; Ruabon 6280; Sabina River 6280; Siesta Park 6280; Tutunup 6280; Vasse 6280; Walsall 6280; West Bussetton 6280; Wilyabrup 6280; Wonnerup 6280; Yallingup 6282; Yallingup Siding 6282; Yalyalup 6280; Yelverton 6280; Yoganup 6275; Yoongarillup 6280.

City of Greater Geraldton

Ardingly 6630; Beachlands 6530; Beatty 6630; Beresford 6530; Bluff Point 6530; Bootenall 6530; Bringo 6530; Burma Road 6530; Cape Burney 6530; Casuarinas 6630; Deepdale 6530; Devils Creek 6630; Drummond Cove 6530; East Chapman 6532; Ellendale 6532; Eradu 6532; Eradu South 6532; Forrester Park 6530; Georgina 6532; Geraldton 6530; Glenfield 6532; Greenough 6532; Indarra 6630;

Karloo 6530; Kockatea 6630; Kojarena 6532; Mahomets Flats 6530; Mendel 6630; Meru 6530; Minnenooka 6532; Moonyoonooka 6532; Moresby 6530; Mullewa 6630; Mt Hill 6528; Mt Tarcoola 6530; Narngulu 6532; Northern Gully 6532; Pindar 6631; Rangeway 6530; Rudds Gully 6532; Sandsprings 6532; South Greenough 6528; Spalding 6530; Strathalbyn 6530; Sullivan 6630; Sunset Beach 6530; Tarcoola Beach 6530; Tardun 6628; Tenindewa 6632; Tilbradden 6530; Utakarra 6530; Waggrakine 6530; Walkaway 6528; Wandina 6530; Webberton 6530; West End 6530; Wicherina 6530; Wicherina South 6530; Wilroy 6630; Wongoondy 6630; Wonthella 6530; Woorree 6530.

City of Kalgoorlie-Boulder

Binduli 6430; Boorara 6431; Boulder 6432; Broadwood 6430; Brown Hill 6431; Bulong 6431; Cundeelee 6434; Emu Flat 6431; Feysville 6431; Fimiston 6432; Forrest 6434; Hannans 6430; Kalgoorlie 6430; Kanowna 6431; Karkurla 6421; Kurnalpi 6431; Lakewood 6431; Lamington 6430; Mullingar 6430; Ora Banda 6431; Parkerton 6434; Piccadilly 6430; Rawlinna 6434; Somerville 6430; South Boulder 6432; South Kalgoorlie 6430; Trafalgar 6431; Victory Heights 6432; West Kalgoorlie 6430; Williamstown 6430; Yilkar 6430; Zanthus 6434.

Shire of Manjimup

Central (6258); Deanmill, Manjimup Coastal (6262); Boorara Brook, Crowea, Meerup, Northcliffe, Shannon, Windy Harbour East (all 6258); Dingup, Lake Muir, Middlesex, Mordalup, Perup, Quininnup, Smithbrook, Upper Warren North (all 6258); Balbarrup, Dixvale, Glenoran, Linfarne, Palgarup, Ringbarb, Willgarup, Yannah South (all 6398); Broke, North Walpole, Walpole West (all 6260); Beedelup, Callcup, Channyybearup, Collins, Diamond Tree (all 6258); Eastbrook 6260; Jardee 6258; Pemberton 6260; Yeagarup 6260.

Shire of Murray

Banksiadale 6213; Barragup 6209; Birchmont 6214; Blythwood 6208; Coolup 6214; Dwellingup 6213; Etmilyn 6213; Fairbridge 6208; Furnissdale 6209; Holyoake 6213; Inglehope 6213; Marrinup 6213; Meelon 6208; Myara 6207; Nambeelup 6207; Nirimba 6208; North Dandalup 6207; North Pinjarra 6207; North Yunderup 6208; Pinjarra 6208; Point Grey 6208; Ravenswood 6208; Solus 6207; South Yunderup 6208; Stakehill 6181; Teesdale 6213; West Coolup 6214; West Pinjarra 6208; Whittaker 6207.

City of Stirling

Balcatta 6021; Balga 6061; Carine 6020; Churchlands 6018; Coolbinia (part) 6050; Dianella (part) 6059; Doubleview 6018; Glendalough 6016 (part); Gwelup 6018; Hamersley 6022; Herdsman 6017; Inglewood 6052; Innaloo 6918; Joondanna 6060; Karrinyup 6921; Menora 6050; Mirrabooka 6061; Mt Lawley (part) 6050; Nollamara 6061; North Beach 6920; Osborne Park 6017; Scarborough 6019; Stirling 6021; Trigg 6029; Tuart Hill 6060; Wermans Bay 6020; Wembley 6913 (part); Wembley Downs (part) 6019; Westminster 6061; Woodlands 6018; Yokine 6060.

City of Swan

Aveley 6069; Avon Valley National Park 6084; Ballajura 6066; Baskerville 6056; Beechboro (part) 6063; Belhus 6069; Bellevue (part) 6056; Bennett Springs 6063; Brabham 6055; Brigadoon 6069; Bushmead 6055; Bullsbrook 6084; Caversham 6055; Cullacabardee 6067; Dayton 6055; Ellenbrook 6069; Gidgegannup 6083; Guildford 6055; Hazelmere 6055; Henley Brook 6055; Herne Hill 6056; Jane Brook 6056; Kiara 6054; Koongamia 6056; Lexia 6079; Lockridge 6054; Malaga 6090; Melaleuca 6079; Middle Swan 6056; Midland 6056; Midvale (part) 6056; Millendon 6056; Perth Airport 6105 (part); Red Hill 6056; South Guildford 6055; Stratton 6056; Swan View 6056 (part); The Vines 6069; Upper Swan 6069; Viveash 6056; Walyunga National Park 6084; West Swan 6055; Whiteman 6068; Woodbridge 6056.

City of Wanneroo

Alexander Heights 6064; Alkimos 6038; Ashby 6065; Banksia Grove 6031; Butler 6036; Carabooda 6033; Carramar 6031; Clarkson 6030; Darch 6065; Eglinton 6034; Girrawheen 6064; Gnaranga (part) 6077; Hocking 6065; Jandabup 6077; Jindalee 6036; Koondoola 6064; Landsdale 6065; Madeley 6065; Marangaroo 6064; Mariginiup 6078; Merriwa 6030; Mindingie 6030; Neerabup 6031; Nowerrup 6032; Pearsall 6065; Pinjar 6078; Quinns Rocks 6030; Ridgewood 6030; Sinagra 6065; Tamala Park 6030; Tapping 6065; Two Rocks 6037; Wangara 6065; Wanneroo 6065; Woodvale 6026 (part of); Yanchep 6035.

Regional Local Governments

The *Local Government Act 1995* refers to Regional Local Governments in Part 3 (Division 4) as 'Two or more Local Governments' who may (subject to the Minister's approval) 'establish a regional Local Government to do things, for the participants, for any purpose for which a Local Government can do things under this Act or any other Act'.

Regional Local Governments or Regional Councils (as they are often known) may exist in specialist areas such as waste management and are formed to oversee management of a particular function.

A landfill site, for example, may serve six Local Governments, rather than each of them having individual facilities. A Regional Council may then be established, consisting of members of each Council, to manage this facility.



The Municipal Waste Advisory Council (MWAC)

The Municipal Waste Advisory Council (MWAC) is a standing committee of WALGA with delegated authority on municipal waste issues. MWAC operates under a specific agreement between the Association and member Regional Councils with respect to its representative, financial and administrative operations.

Phone: (08) 9213 2000

Email: waste@walga.asn.au

Website: www.wastenet.net.au



Bunbury Harvey Regional Council (BHRC)

Bunbury Harvey Regional Council provides a waste and recycling solution for the south west region of Western Australia.

Phone: (08) 9797 2404

Website: www.bhrc.wa.gov.au

Regional Local Governments



Eastern Metropolitan Regional Council (EMRC)

The Eastern Metropolitan Regional Council (EMRC) is a forward thinking regional local government representing the interests of four member Councils located in Perth's Eastern Region.

The EMRC provides a broad range of services across the Region, including waste management and education, resource recovery and sustainability services. Working in partnership with our member Councils and other stakeholders, the EMRC delivers local and regional scale projects across each of these areas for the benefit of the EMRC region.

Member Councils:

Town of Bassendean, City of Bayswater, City of Swan and Shire of Mundaring.

Phone: (08) 9424 2222

Email: mail@emrc.org.au

Website: www.emrc.org.au



Mindarie Regional Council

The Mindarie Regional Council assists its seven member Councils to deal with their waste and is committed to managing waste in line with the waste hierarchy and in a way sensitive to the environment and future generations. The MRC actively encourages a culture of waste minimisation, maximising resource recovery and minimising waste to landfill.

Member Councils:

Town of Cambridge; City of Joondalup; City of Perth; City of Stirling; Town of Victoria Park; City of Vincent; and City of Wanneroo.

Phone: (08) 9306 6303

Email: admin@mrc.wa.gov.au

Website: www.mrc.wa.gov.au

Murchison Regional Vermin Council (MRVC)

The MRVC was established in 1963 for the purpose of rehabilitation and maintenance of the portion of the No 1 Vermin Fence extending from the 80 mile peg in the South (Lake Moore), to the 426 mile peg in the North (Meekatharra/ Wiluna Rd). In 2021 the No 1 Vermin Fence was extended to create the Murchison Region Vermin Cell. The MRVC is a collaboration of the Shires of Cue, Sandstone, Yalgoo and Mt Magnet.

Chief Executive Officer: Geoff Brooks

Mobile: 0499 343 828

Email: gpbrooks2000@yahoo.com.au



Rivers Regional Council (RRC)

The RRC has responsibility for managing the Waste to Energy contract, identifying issues associated with waste management and lobbying on behalf of its six member Councils in the general field of waste.

Member Councils:

City of Armadale; City of Gosnells; City of Mandurah; City of South Perth; Shire of Murray; and Shire of Serpentine Jarrahdale.

Phone: (08) 6496 0076

Email: admin@rrc.wa.gov.au

Website: www.rrc.wa.gov.au



Resource Recovery Group (RRG)

Resource Recovery Group (RRG) is a regional council responsible for delivering sustainable waste management solutions. RRG operates the Canning Vale Centre, a state-of-the-art \$100 million facility in Canning Vale, which receives, recycles, and processes waste from its member Local Governments, other Local Governments, commercial customers, and the community.

Member Councils:

Town of East Fremantle; City of Fremantle; and City of Melville.

Phone: (08) 9329 2700

Email: admin@resourcerecoverygroup.com.au

Website: www.resourcerecoverygroup.com.au

Material Type	FY22/23	FY21/22
Recyclables	84%	85%
FOGO	92%	87%
Green Waste	100%	100%



Catalina Regional Council (CRC)

The Catalina Regional Council is the corporate entity representing the interests of seven Local Governments in the urban development of 180 hectares of land in Clarkson and Mindarie in Perth's northern suburbs.

Member Councils:

Town of Cambridge; City of Joondalup; City of Perth; City of Stirling; Town of Victoria Park; City of Vincent; and City of Wanneroo.

Phone: (08) 9205 7500

Email: mail@catalina.wa.gov.au

Website: www.catalina.wa.gov.au



Western Metropolitan Regional Council (WMRC)

The WMRC works to reduce and efficiently manage waste for Perth's central western communities and organisations. At the West Metro Recycling Centre, the WMRC provides general, bulk, construction and demolition, and organic waste consolidation and haulage services for councils and commercials. Residents can drop off problematic waste for disposal (including household hazardous waste and asbestos) and other items for specialist recycling.

The WMRC provides a pre-booked online bulk and green waste verge collection system, Verge Valet™, to host councils. The WMRC delivers waste communications and education to its member council residents and businesses through print and digital media, tours, workshops, and school incursions.

Member Councils:

Town of Claremont; Town of Cottesloe; Town of Mosman Park; Shire of Peppermint Grove; and City of Subiaco.

Participating Councils:

Town of Cambridge, City of Nedlands

Phone: (08) 9384 4003

Email: admin@wmrc.wa.gov.au

Website: www.wmrc.wa.gov.au

WALGA Zones

Zones are groups of geographically aligned Member Councils who are responsible for direct elections of State Councillors, providing input into policy formulation and providing advice on various matters.

Zone 1

Zone 1 covers a majority of the Country Zones in WA.

- Kimberley Country Zone
- Pilbara Country Zone
- Gascoyne Country Zone
- Murchison Country Zone
- Goldfields-Esperance Country Zone

Zone 3

Zone 3 covers the North and Central Metropolitan areas of Perth.

- North Metropolitan Zone
- Central Metropolitan Zone

Zone 2

Zone 2 covers the South West and Northern parts of Perth.

- Northern Country Zone
- Avon-Midland Country Zone
- Great Eastern Country Zone
- Central Country Zone
- Peel Country Zone
- South West Country Zone
- Great Southern Country Zone

Zone 4

Zone 4 covers the South Eastern areas of Perth.

- East Metropolitan Zone
- South East Metropolitan Zone
- South Metropolitan Zone

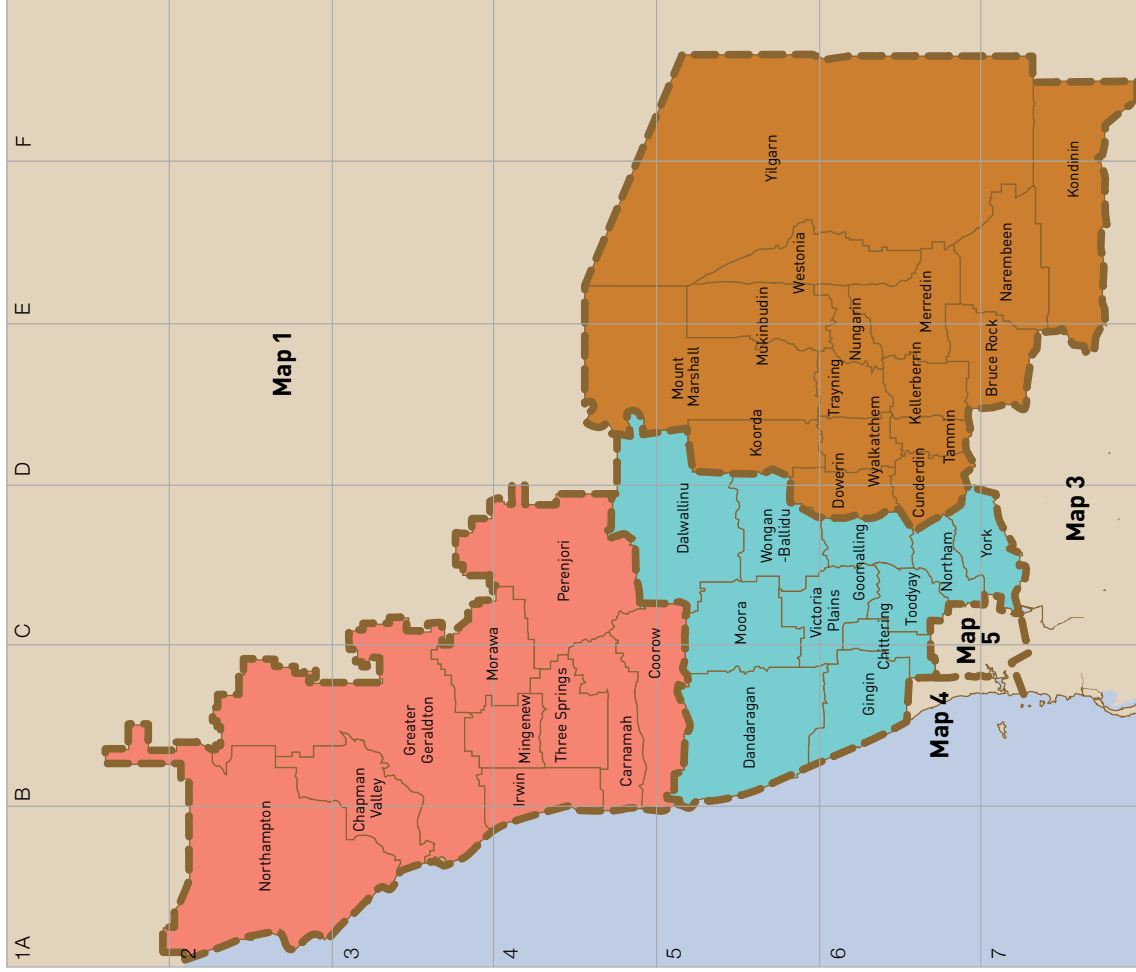
Map 1



WALGA Zones

Kimberley	Pilbara	Gascoyne	Murchison	Goldfields
Ashburton 3B Broome 2D Carnarvon 4A Coolgardie 6C Cue 5B	Derby-West Kimberley 2D Dundas 6D East Pilbara 3D Esperance 7D Exmouth 3A	Halls Creek 2E Kalgoorlie-Boulder 6D Karratha 3B Laverton 5E Leonora 5C	Meekatharra 4C Menzies 6D Mount Magnet 5B Murchison 5B Ngaanyatjaraku 4E	Port Hedland 3B Ravensthorpe 7C Sandstone 5C Shark Bay 5A Upper Gascoyne 4B
				Wiluna 4D Wyndham-East Kimberley 1E Yalgoo 5B

Map 2

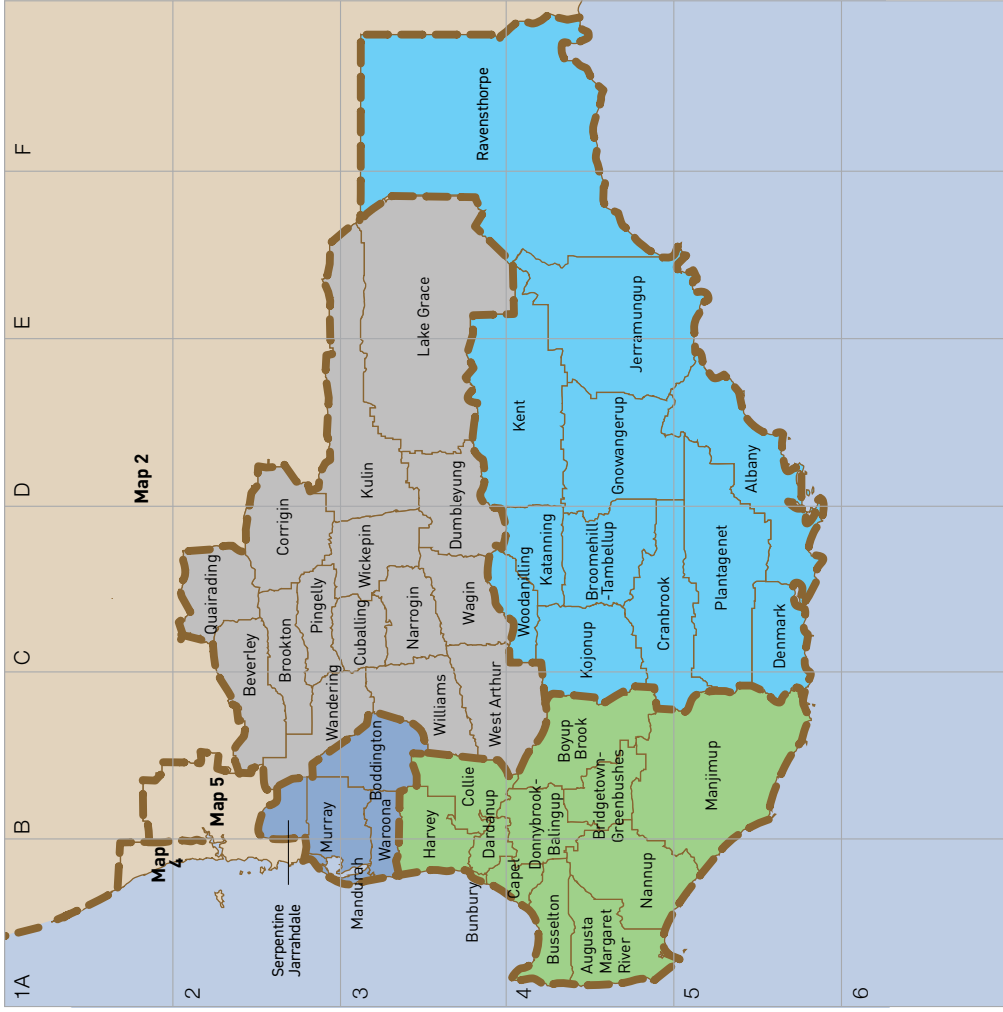


WALGA Zones



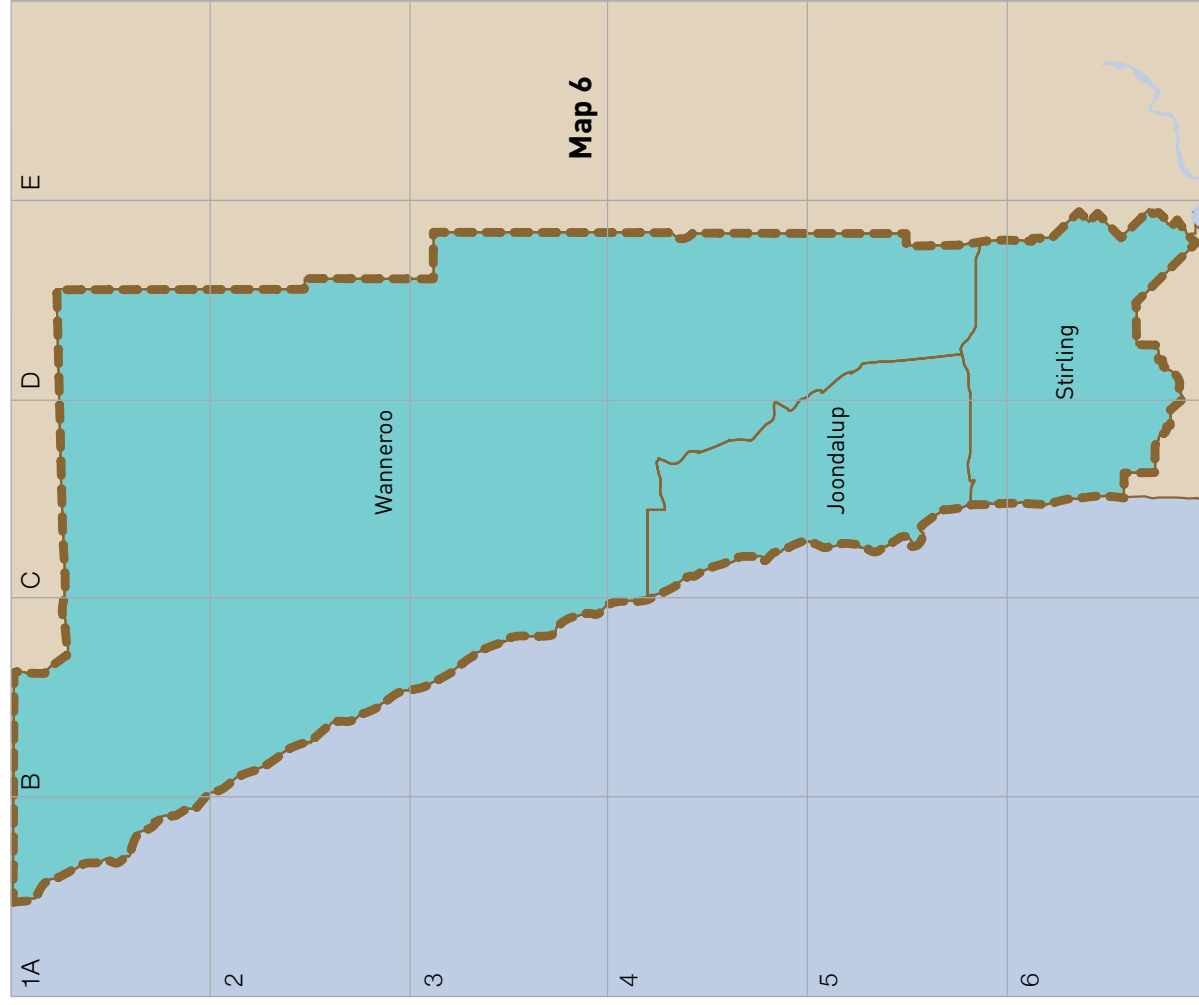
Bruce Rock 7D	Dalwallinu 5C	Irwin 4B	Moora 5C	Northampton 2A	Trayning 6D
Campanah 4B	Dandargan 5B	Kellerberrin 6D	Morawa 3B	Nungah 6D	Victoria Plains 6C
Chapman Valley 3B	Dowerin 6C	Kondinin 7E	Mount Marshall 5D	Perenjori 4C	Westonia 5E
Chittering 6B	Gingin 6B	Koorda 5D	Mukinbudin 5E	Tammin 6D	Wongan-Ballidu 5C
Coorow 4B	Gooolalling 6C	Merredin 6E	Narembeen 7E	Three Springs 4B	Wyalkatchem 6D
Cunderdin 6C	Greater Geraldton 3B	Mingenew 4B	Northam 6C	Toodyay 6C	Yalgam 5E
					York 7C

Map 3



WALGA Zones

Peel	South West	Great Southern	Central Country	
Albany 5D	Bloomehill- Tambellup 4C	Dardanup 3A	Kent 4D	Pingelly 2C
Augusta	Bunbury 4A	Denmark 5C	Kojonup 4C	Plantagenet 5C
Margaret River 4A	Bunbury 3A	Donnybrook- Balingup 4B	Kulin 3D	Quairading 2C
Beverley 2B	Busselton 4A	Dumblenyng 3C	Lake Grace 3D	Ravensthorpe 4E
Boddington 3B	Capel 4A	Gnowangerup 4D	Mandurah 3A	Serpentine
Boypup Brook 4B	Collie 3B	Harvey 3A	Manjimup 5B	Jarrahdale 2B
Bridgetown- Greenbushes 4B	Corrigin 2C	Jerramungup 4E	Murray 2B	Wagin 3C
Brookton 2C	Cranbrook 4C	Katanning 4C	Nannup 4A	Wandering 2B
	Cuballing 3C		Narrogin 3C	Warona 3B
				West Arthur 3B
				Wickepin 3C
				Williams 3B
				Woodanilling 4C



WALGA Zone


North Metropolitan

Joondalup 5C
Wanneroo 2C
Stirling 6D

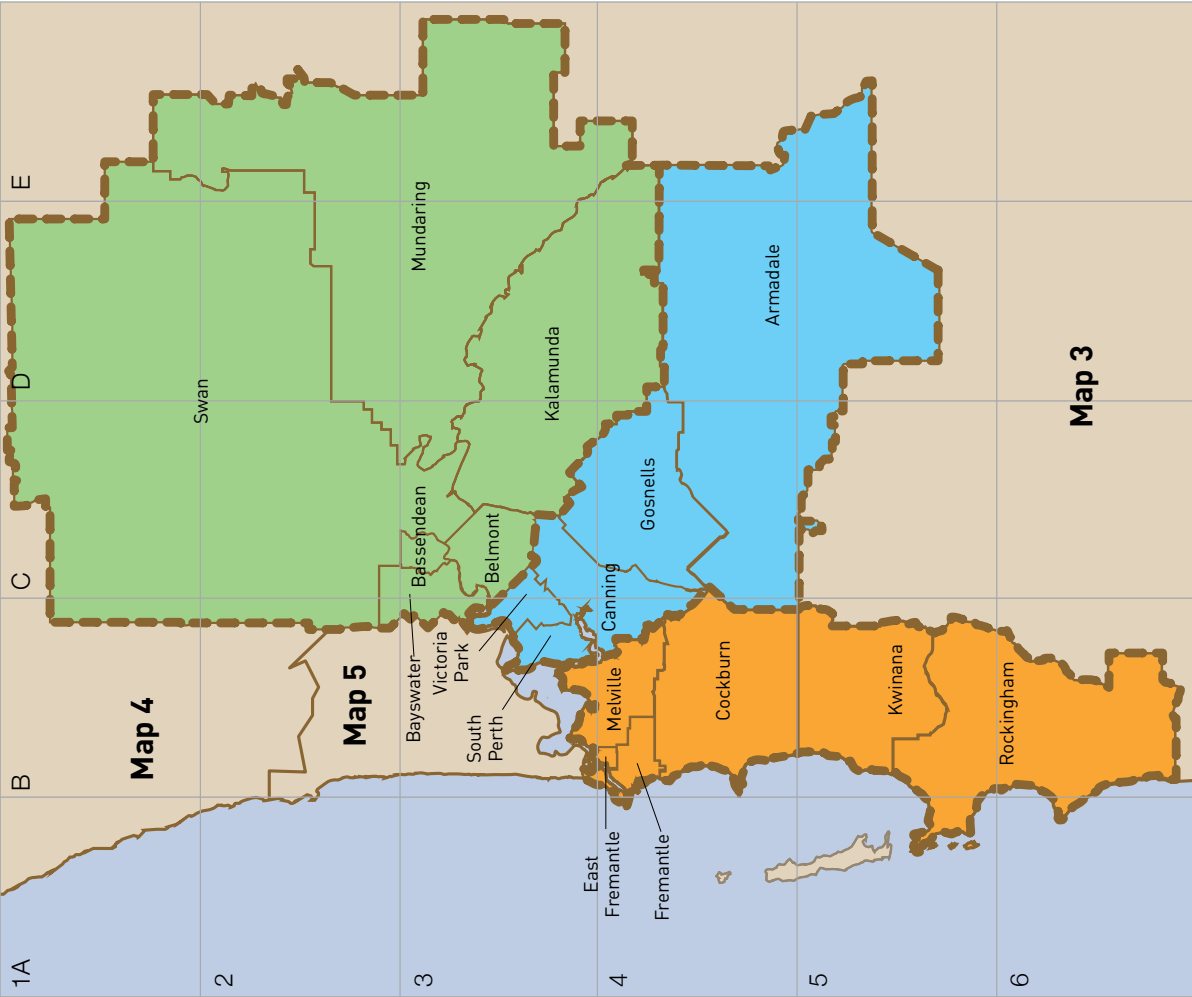
Map 5



WALGA Zone

 Central Metropolitan

- | | | |
|--------------|---------------------|------------|
| Cambridge 2B | Mosman Park 5B | Perth 3D |
| Claremont 4B | Nedlands 3C | Subiaco 3D |
| Cottesloe 4B | Peppermint Grove 4B | Vincent 2D |

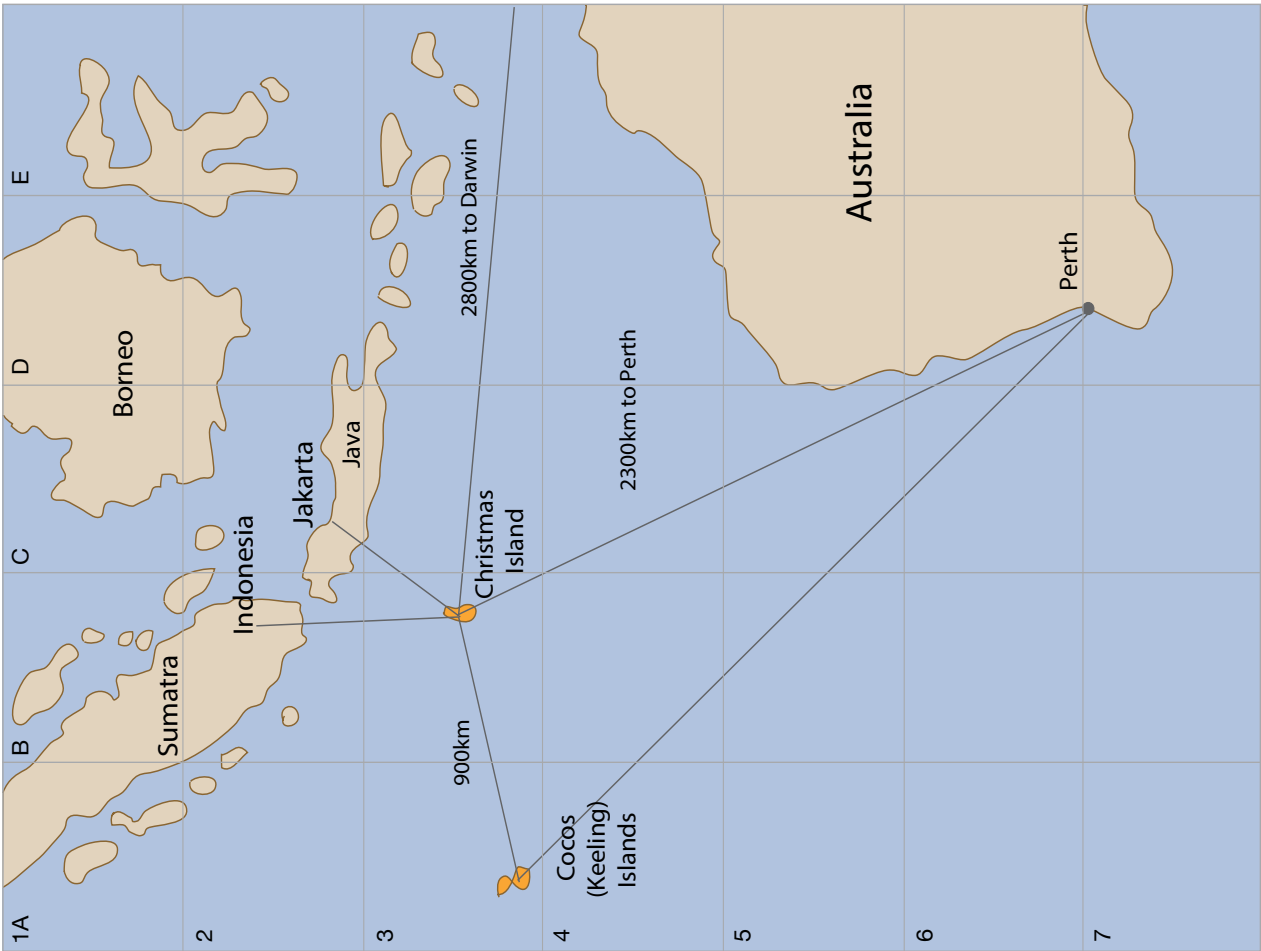


WALGA Zones

East Metropolitan South East Metropolitan South Metropolitan

Armadale 4D	Belmont 3C	East Fremantle 4B	Kalamunda 3D	Mundaring 3D	Swan 1C
Bassendean 3C	Canning 4B	Fremantle 4B	Kwinana 5B	Rockingham 6B	Victoria Park 3B
Bayswater 3C	Cockburn 4B	Gosnells 4C	Melville 4B	South Perth 3B	

Map 7



WALGA Zone

Kimberley

Christmas Island 3B

Cocos (Keeling) Islands 3A

ADVANCE YOUR CAREER WITH WALGA TRAINING



Learn from the experts
WALGA Training (RTO 51992)

With over 60 short courses and three Nationally Recognised Training programs, delivered in person or online by a team of training experts, WALGA offers training solutions to suit everyone. Whether you're looking to upskill, reskill, advance your career or enhance your team's capabilities, now is the time to get in touch with the WALGA training team to discuss your needs.



Scan the QR code to view the range
of Local Government courses



SIMPLIFY PROCUREMENT WITH WALGA'S PREFERRED SUPPLIER PROGRAM



The Preferred Supplier Program (PSP) provides Local Governments with access to over 1,300 pre-qualified suppliers across 160 different categories to use when purchasing goods, services and works – saving you time and money!



Check out WALGA's Preferred
Supplier Program





**CHECK OUT WALGA'S
UPCOMING EVENTS**

ONE70 Level 1, 170 Railway Parade,
West Leederville WA 6007
08 9213 2000
walga.asn.au